

This Map is provided by the City of Lewiston, Maine.
Cadastral mapping displayed is intended parcel reference only, and shall not be used for description, delineation, or transfer.
Planimetric mapping shown on this map is for "general" reference and conditions as observed from aerial photography performed April 9, 2006, by Sewall Co, Old Town Maine.
In addition planimetric features are also periodically updated by city staff and may or may not reflect actual field conditions to coincide with the applicable tax year on any given parcel.
The City of Lewiston shall not be held liable for damages due to discrepancies, and makes no warranty of accuracy of map. Field verification is required.

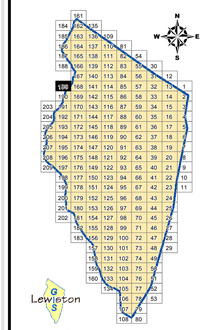

Tax Map Index Indicator

Legend

- City Limits
- Parcel Line
- ROW
- Easement
- Misc. or Mobile Home Lot
- Proposed Subdivison
- 22 Street Address
- 48 Tax Map Lot No.
- 100.25 Lot Dimension
- Utility ROW

Planimetric Legend:

- Building, General
- Mobile Home
- Foundation
- Deck
- Patio
- Railroad
- Building Firewall
- Dam
- Bridge
- Unpaved Road, Parking
- Paved Roads
- P Swimming Pool
- A Athletic Courts, Fields
- Lake or Pond; River
- Swamp or Apparent Wetland
- Brooks, Streams

0 50 100 200

* Scale: 1" = 100'

City of

Lewiston Maine
The Sky's the Limit

Tax Map

Effective April 1, 2014
to March 31, 2015



* Note: Scale noted above is approximate assuming the map is printed full size, 25"x36" as intended. The black outline of the title frame immediately above should measure exactly 23"h x 3"w as a hardcopy.

City of Lewiston, Maine 8/19/2014