11 SHEETS

We the undersigned Insurance Agents at Lewiston Me. have examined the new map of Lewiston and find it comprehensive, complete and accurate to the best of our knowledge; and we highly recommend it.

Chamberlin & Webb
D. Horace Holman
Frank A. Conant
Angus Lee Platt
Chas W. Davis
William Lydston

Lewiston
MAINE

Sanborn Map & Publishing Co. LIMITED
117 BROADWAY, NEW YORK
SCALE 50 FT TO AN INCH

NOV. 1886.

LIBRARY OF CONGRESS COPYRIGHT OFFICE JAN 4 1887 CITY OF WASHINGTON

Copyright 1886 by the Sanborn Map & Publishing Co. LIMITED

Population 20,000. Prevailing Winds W. & N.

Water Facilities. Reservoir, capacity 15,000,000 gals. at an elevation of 200 ft. above Lisbon St. 1½ miles from City Hall. Average pressure on hydrants 90 lbs. per 50 inch. 148 Public Post Hydrants. 203 Private Hydrants in mills & C. Supplied by Water Works or mill pumps. 2 Duplex Worthington Pumps run by water power. 6 Million Galls capacity per 24 hours, feed the Reservoir or can pump direct into the mains. 24 Miles of W. Pipes.

Fire Department. Volunteer except Superintendent and 1 driver who are paid and always on duty. 7 Hosemen & 6 drivers sleep in Engine Ho. Gamewell Fire Alarm Telegraph. 91 Boxes. 2 Steam Engines (1-1st & 1-2d Class) 4 Hose Carts. 1 Hook & Ladder Truck.

INDEX.

STREETS.

	Sheet
A	
Ash	1-37 *5
"	3-70 *2
"	41-119 *5
B	
Bartlett	75-136 *9
Bates	1-60 10
"	64-98 *11
"	71-147 *2
"	100-215 9
"	245-326 8
Beech	1 7
Birch	1-14 4
"	17-59 8
Blake	1-38 11
"	80-135 9
"	170-259 8
C	
Canal	1-64 2
"	Ash to Chestnut 5
Cedar	Chestnut to Cedar 6
"	1-62 6
"	64-125 4
Chapel	10
Chestnut	1-19 *6
"	2-18 *7
"	19-105 *4
"	20-106 *5
College	60-130 *11
Cross, R. of Lincoln, W.	5
" " "	7
F	
Farewell Court	11
Franklin	1-64 2
"	87-114 9
H	
Hammond	10
Haymarket Square	2 & 10
High	1-36 11
Hines Alley	1-68 9
"	69-120 4
J	
Jones Alley	11
K	
Knox	8
L	
Lincoln	1-56 9
"	57-135 *7
"	58-136 *5
"	138-236 *4
"	143-245 *6
Lisbon	1-140 2
"	145-274 5
"	276-424 4
" Alley	5
Lowell	1-66 10
"	118-125 11
M	
Main	1-146 3
"	147-299 *2
"	170-240 *10
"	242-331 *11
"	332-665 11
Maple	58-96 *8
Middle	10
Mill, N.	1-7 1
" S.	6-21 3
" "	1-20 5
" "	22-47 4
O	
Oak	1-38 2
"	24-170 11
Oxford	1-60 7
"	60-159 6
P	
Park	1-86 5
"	87-149 *5
"	109-118 *9
"	155-235 *4
"	190-570 *8
Pierce	37-102 9
"	117-155 *8
Pine	1-49 8
Prescott	43-114 9
S	
Sabattis	1-62 11
Spruce	8
U	
Union	1-50 11
W	
Walnut	1-46 9
Water	3
SPECIALS.	
A	
Auburn & Lew. Horse R'y Stables	10
B	
Bates M'f'g Co.	5
Bonnallie Block	11
Brown, L. E., & Co., Bobbin M'f'y	3
C	
Centennial Block	4
Central Block	2
City Building	5
College Block	5
Congregational Church	6
Continental Mills	6
Cowan, D., & Co., Woolen Mill	1
Cumberland Woolen Mill	4
D	
De Witt Hotel	9
Dickey, H. H., & Son, Belt & Toll Shop	1
Dominican Building	6
Dorman, H. P., & Co., Coal & Wood	4
F	
First Baptist Church	8
Free Will Baptist Church	10
Frye Block	2
G	
Gazette Printing	3
Gass' House Furnish. Goods, &c.	3
Grand Trunk R'y Depot, Y'd, &c.	7
Gray, Woodman & Co., Shoe Fac.	3
Gross & Briggs, Beef W. H.	7
H	
Ham, J. B., & Co., Flour Mills	7
Hammond Street Meth. Ep. Ch.	10
High School	11
Hill Manufacturing Co.	4
Home M'f'g Co.'s Woolen Mill	1
Hutchins, H. W., Semi Board Box M'f'y	5
J	
Jones Block	3
Jordan, Frost & Co., Wood W'k's	7
Journal Block and Printing	2
K	
Kimball, E. H., Coal & Wood Yd.	7
L	
Leavitt, E. M., Last M'f'y	3
Lewiston & Auburn Elect. Light Co.	2
" " Ice Co.	10
" " Exchange Hotel	10
" " Journal Printing	2
" " Machine Co.	9
" " Mills	7
Lewiston Monumental Works	10
" Opera House	5
" Steam Mill Co.	6
" Water W'k's Pump Ho.	1
Lincoln Block	3
" Mill	1
Lyceum Hall Block	2
M	
M. C. R. R. Depot & Locom. Ho.	3
" " Upper Station	10
Miller, J., Wood Working	3
Music Hall	2
N	
Newman & Larn, Ice Houses	10
O	
Odd Fellows Block	5
P	
Park Street Meth. Church	2
Pilsbury Block	5
Pine Street Baptist Church	9
Pingree, H. C., & Co., Saw & Planing Mills, &c.	3
Potter, O., Carriage Factory	2
Provost Block	4
R	
Rockingham Hotel	2
S	
St. Joseph's Catholic Church	11
Sands Building	2
Savings Bank Block	5
Scruton Block	5
Stevens, D. B., Window Frame M'f'y	3
" " Wood Working	7
T	
Tarbox, P. C., & Co., Feed Mills	7
Thorley, B. M., Woolen Mills	4
Tenney Block	5
Trinity Episcopal Church	8
U	
Union Block	2
Universalist Church	9
V	
Varney, J. W., Cracker Bakery	2
W	
Wells, E. O., Wood Works	3
Wood, E. N., & Co., Coal & Wood	5 & 10

* Indicates only one side of Street shown.

KEY

Walls & Partitions: Brick 8 in. or Stone 12 in.	Fire Wall 8 in. or Brick 12 in.
Partitions: Brick 4 in. or Stone 8 in.	Frame Partition 18 in.
Doors, Windows & Shutters: Steam Boiler	Openings & Iron Doors
	Windows - Shutters
	Stable
Floors: Wooden Floors Supported by Iron Beams	Window in 1st Story
	1st & 2nd
	2nd & 4th
Roofs: Colored Yellow are Frame	Red - Brick
	Blue - Stone
	Grey - Iron
	Brown - Adobe
	Green - Specials
Marked (C) are cloth lined	
(S) indicate sheathed	
Alternate street no's are actual	
Consecutive - Arbitrary	
Broken line near bldg's - wood cornice	
Solid - Metal	

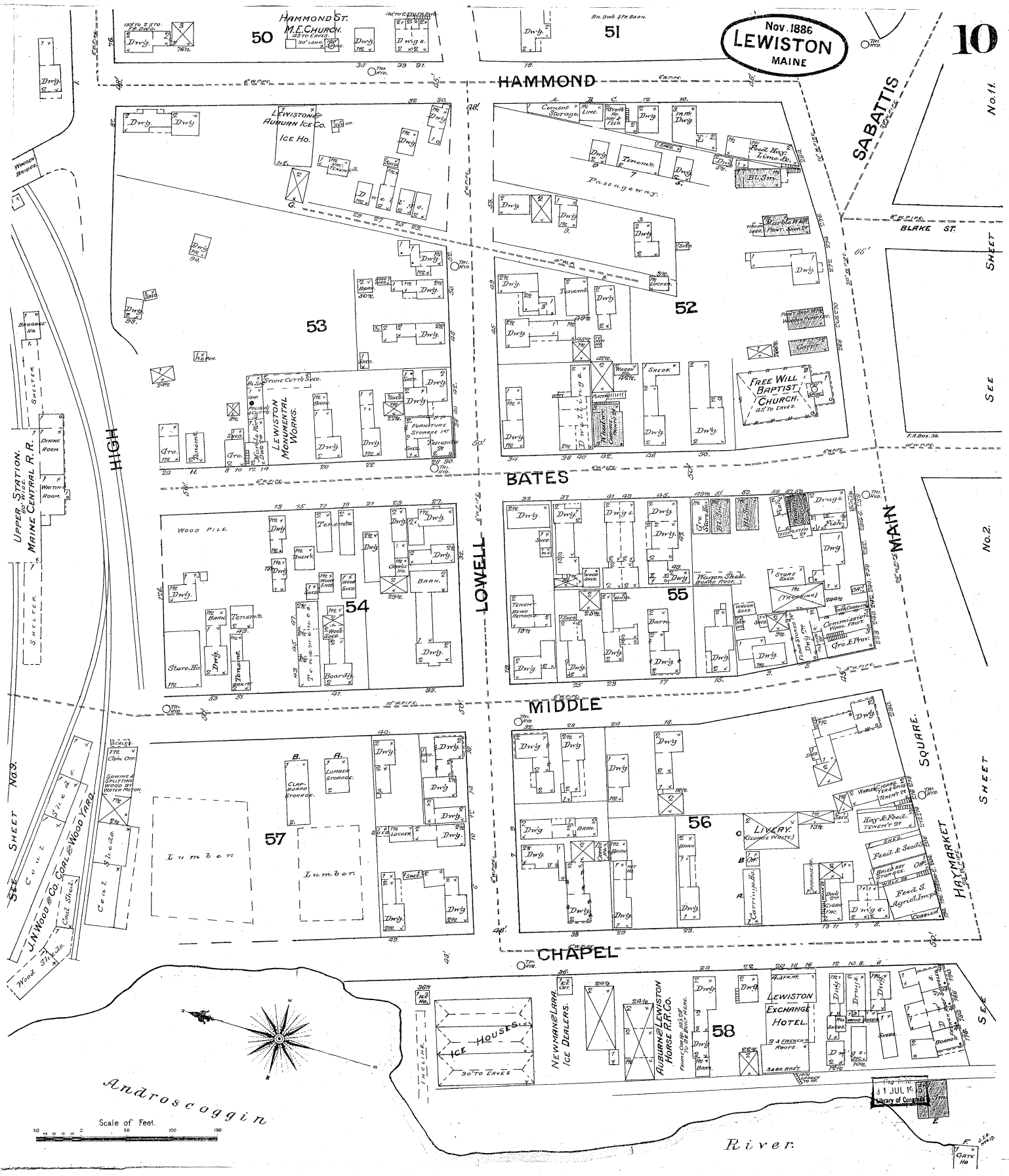

Nov. 1886
LEWISTON
MAINE
10
HAMMOND
BATES
MIDDLE
CHAPEL
HIGH
LOWELL
MAIN
SABATTIS
HAYMARKET SQUARE
BLAKE ST.
SEE SHEET No. 11.
SEE SHEET No. 2.
SEE SHEET No. 9.
50
51
52
53
54
55
56
57
58
HAMMOND ST. M.E. CHURCH.
LEWISTON & AUBURN ICE CO.
ICE HO.
LEWISTON MONUMENTAL WORKS.
FREE WILL BAPTIST CHURCH.
Passageway.
Cement Storage
Feed Hay Lime &c.
Marble Wks.
Wagon Shed.
Wood Pile.
Lumber
Lumber
Clap-board Storage.
Lumber Storage.
Livery. (George White)
Hay & Feed.
Feed & Seeds
Feed S. Agricl. Imps.
Cobbler
Ice Houses.
Newman & Lara Ice Dealers.
Auburn & Lewiston Horse R.R. Co.
Lewiston Exchange Hotel.
Upper Station. Maine Central R.R.
Dining Room.
Waiting Room.
Shelter.
Coal Shed.
J.N. Wood & Co. Coal & Wood Yard
Wood Shed.
Androscoggin River.
Scale of Feet.
Library of Congress

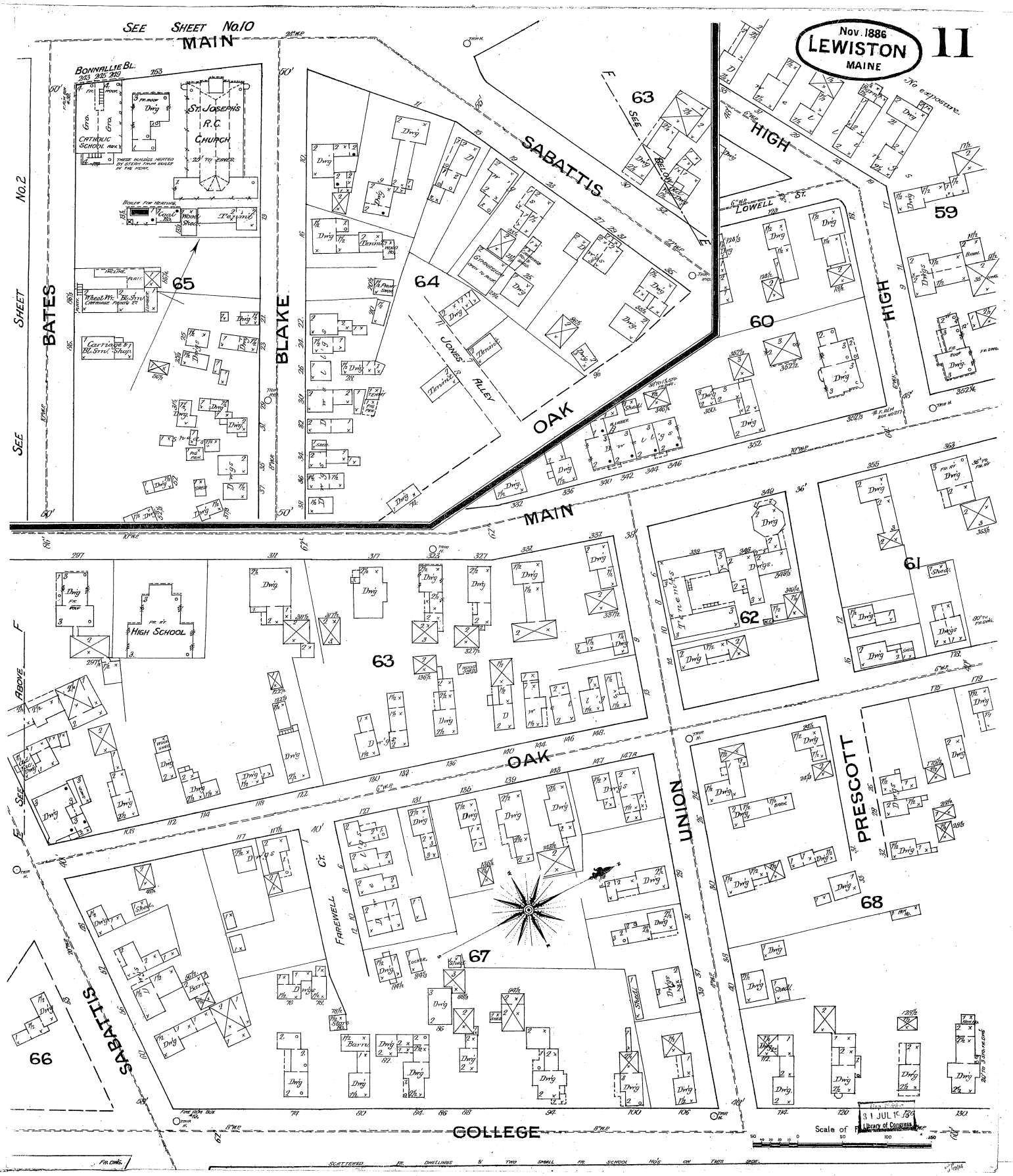

Map Division
31 JUL 1886
Library of Congress

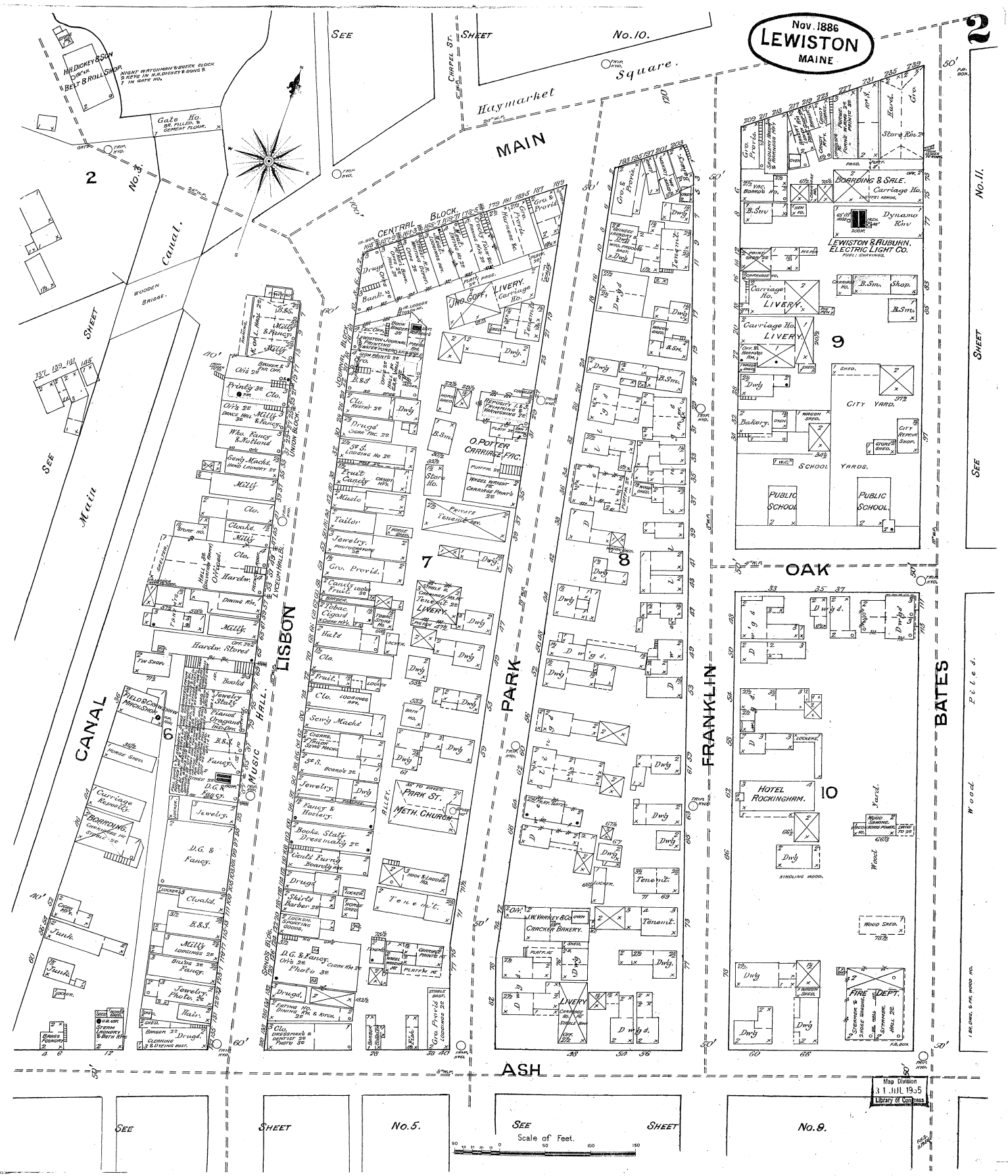

Map Division
31 JUL 1905
Library of Congress

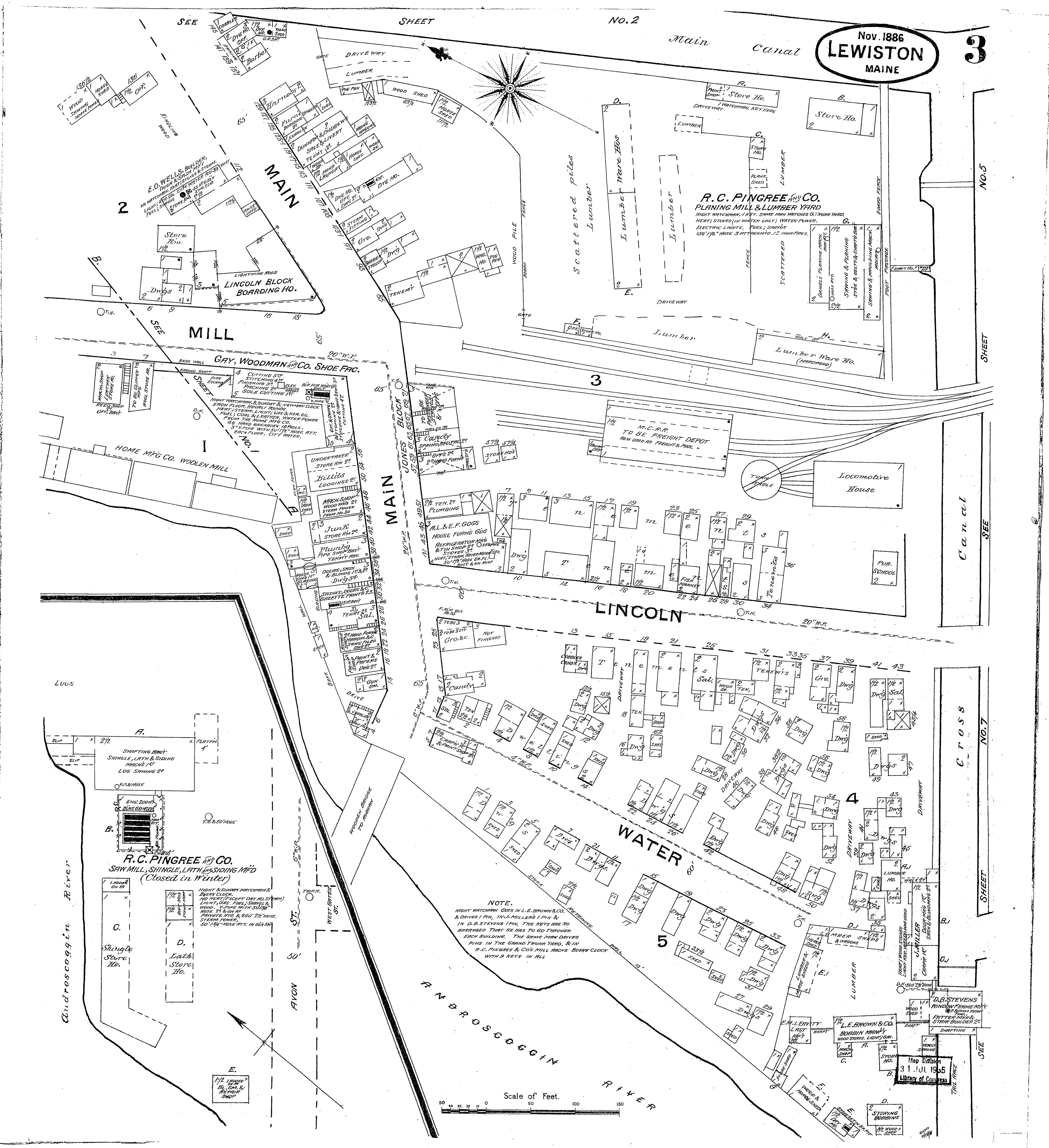

Map Division
31 JUL 1955
Library of Congress

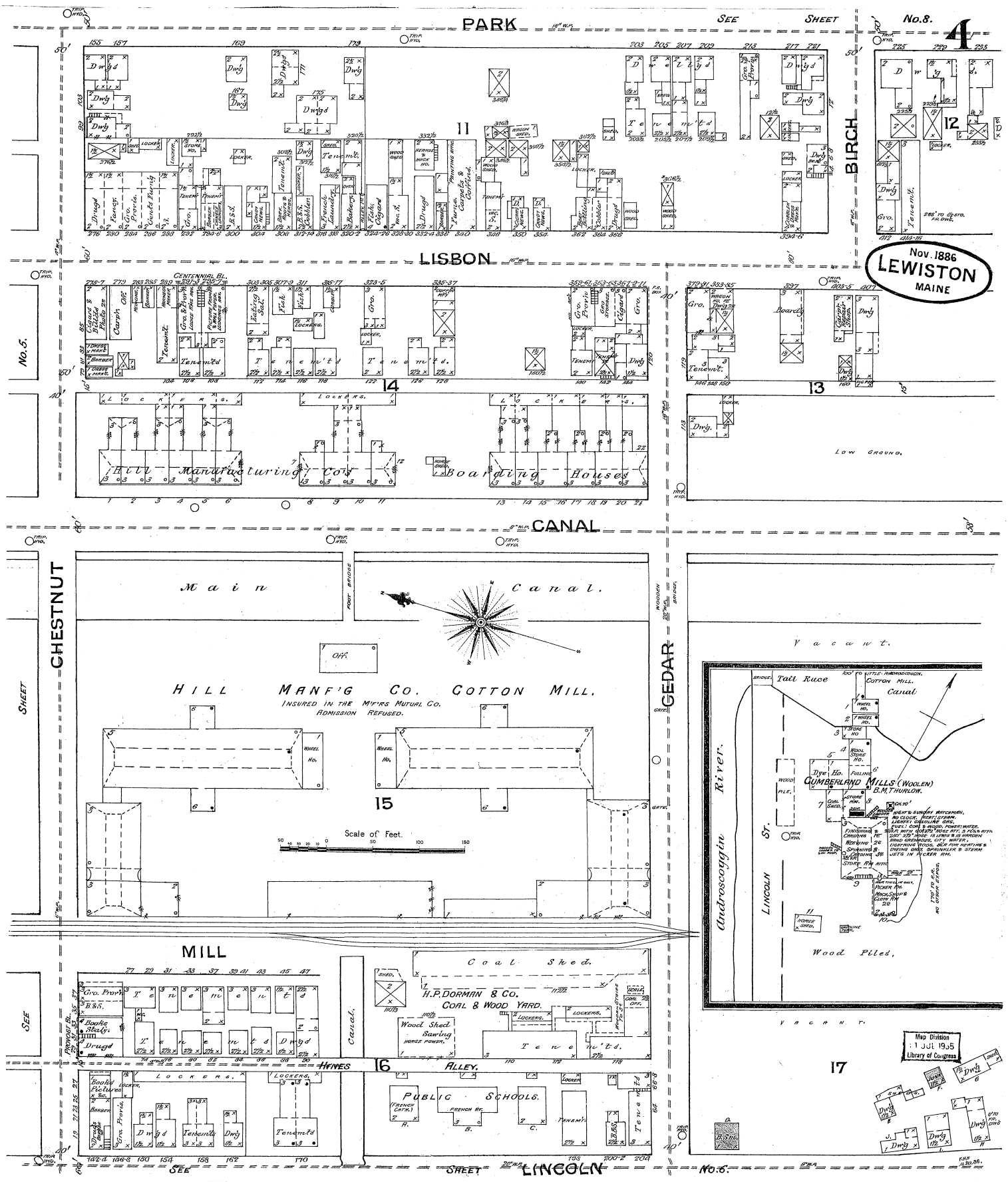

Nov. 1886
LEWISTON
MAINE

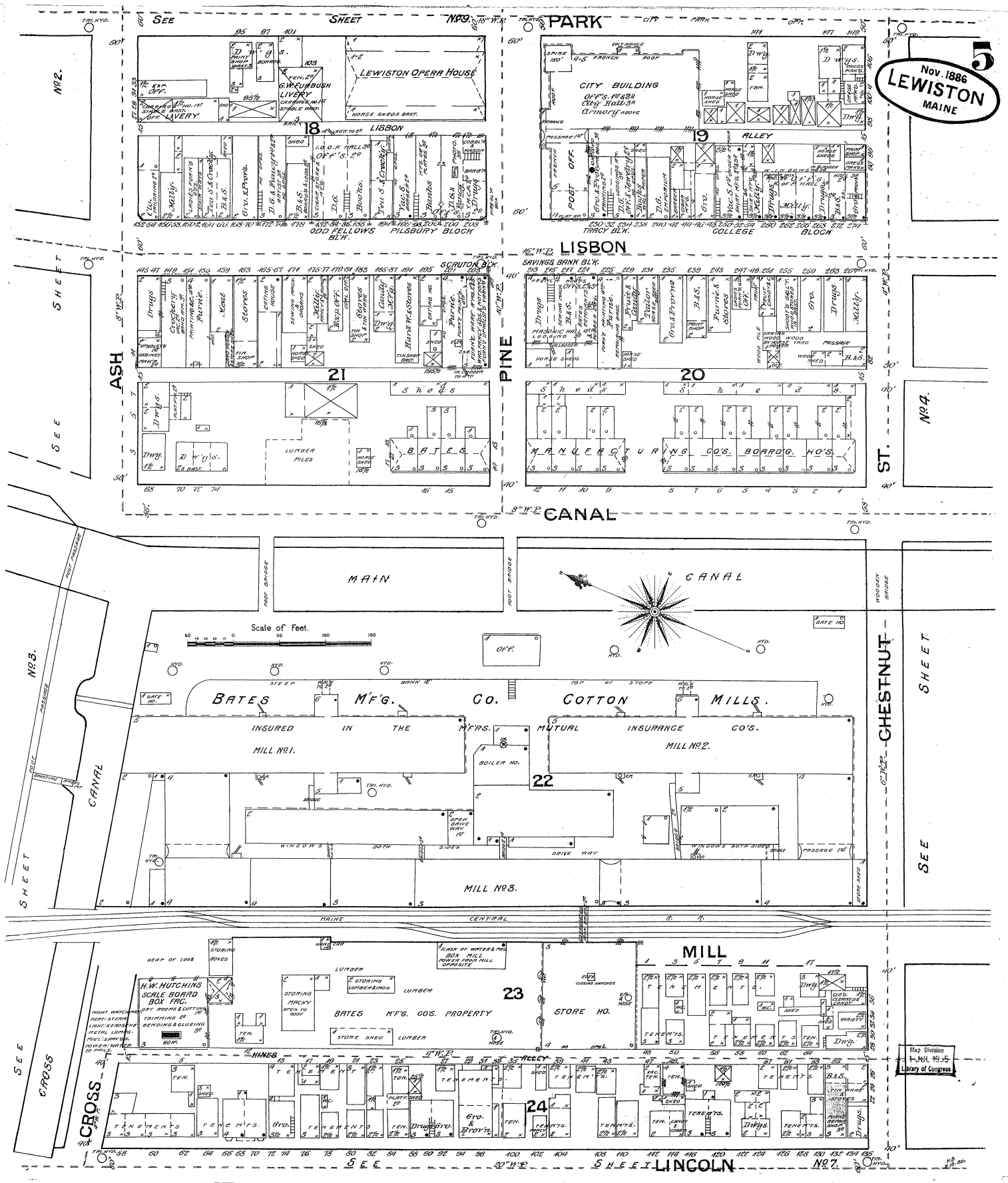

5
Nov. 1886
LEWISTON
MAINE
SEE SHEET No. 9.
PARK
LEWISTON OPERA HOUSE
G.W. FURBUSH LIVERY
CITY BUILDING
LISBON
ALLEY
ODD FELLOWS BLK.
PILSBURY BLOCK
TRACY BLK.
COLLEGE BLOCK
SCRUTON BLK.
SAVINGS BANK BLK.
ASH
PINE
ST.
No. 2.
No. 4.
SEE SHEET
BATES
MANUFACTURING CO'S. BOARD'G. HO'S.
LUMBER PILES
CANAL
MAIN CANAL
Scale of Feet.
OFF.
BATES M'F'G. CO. COTTON MILLS.
INSURED IN THE M'F'RS. MUTUAL INSURANCE CO'S.
MILL No. 1.
MILL No. 2.
BOILER HO.
MILL No. 3.
CHESTNUT
No. 3.
MAINE CENTRAL R. R.
MILL
H.W. HUTCHINS SCALE BOARD BOX FAC.
BATES M'F'G. CO'S. PROPERTY
STORE HO.
STORE SHED
LUMBER
HINES
ALLEY
CROSS
LINCOLN
No. 7.
Map Division
Library of Congress

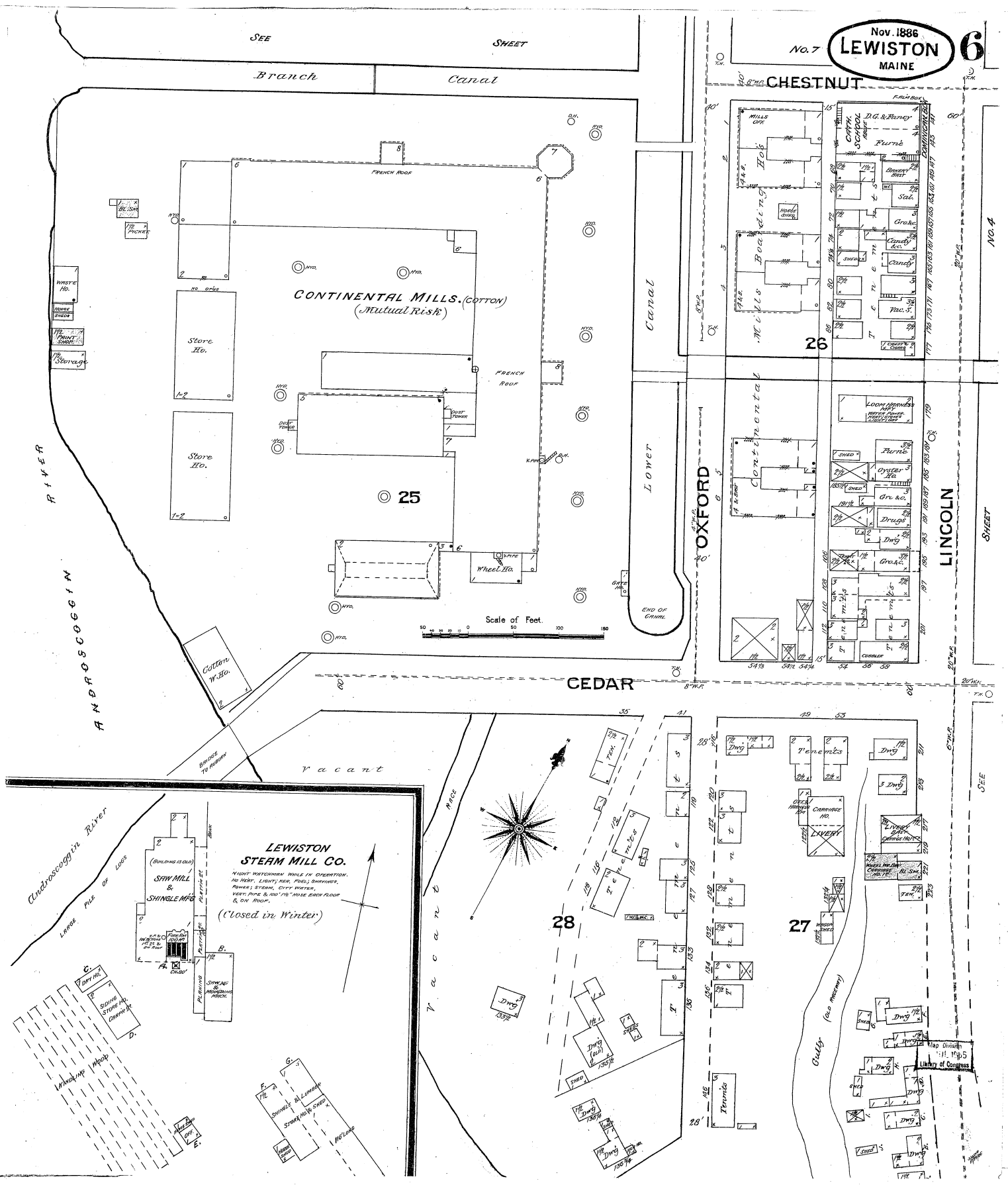

Nov. 1886
LEWISTON
MAINE
6
No. 7
SEE SHEET
Branch Canal
CHESTNUT
CONTINENTAL MILLS. (COTTON)
(Mutual Risk)
FRENCH ROOF
Store Ho.
Wheel Ho.
Cotton W. Ho.
Scale of Feet.
Lower Canal
END OF CANAL
OXFORD
LINCOLN
CEDAR
ANDROSCOGGIN RIVER
Vacant
Androscoggin River
LEWISTON STEAM MILL CO.
(Closed in Winter)
SAW MILL & SHINGLE MFG
Tenements
Gully (OLD RACEWAY)
Map Division
Library of Congress

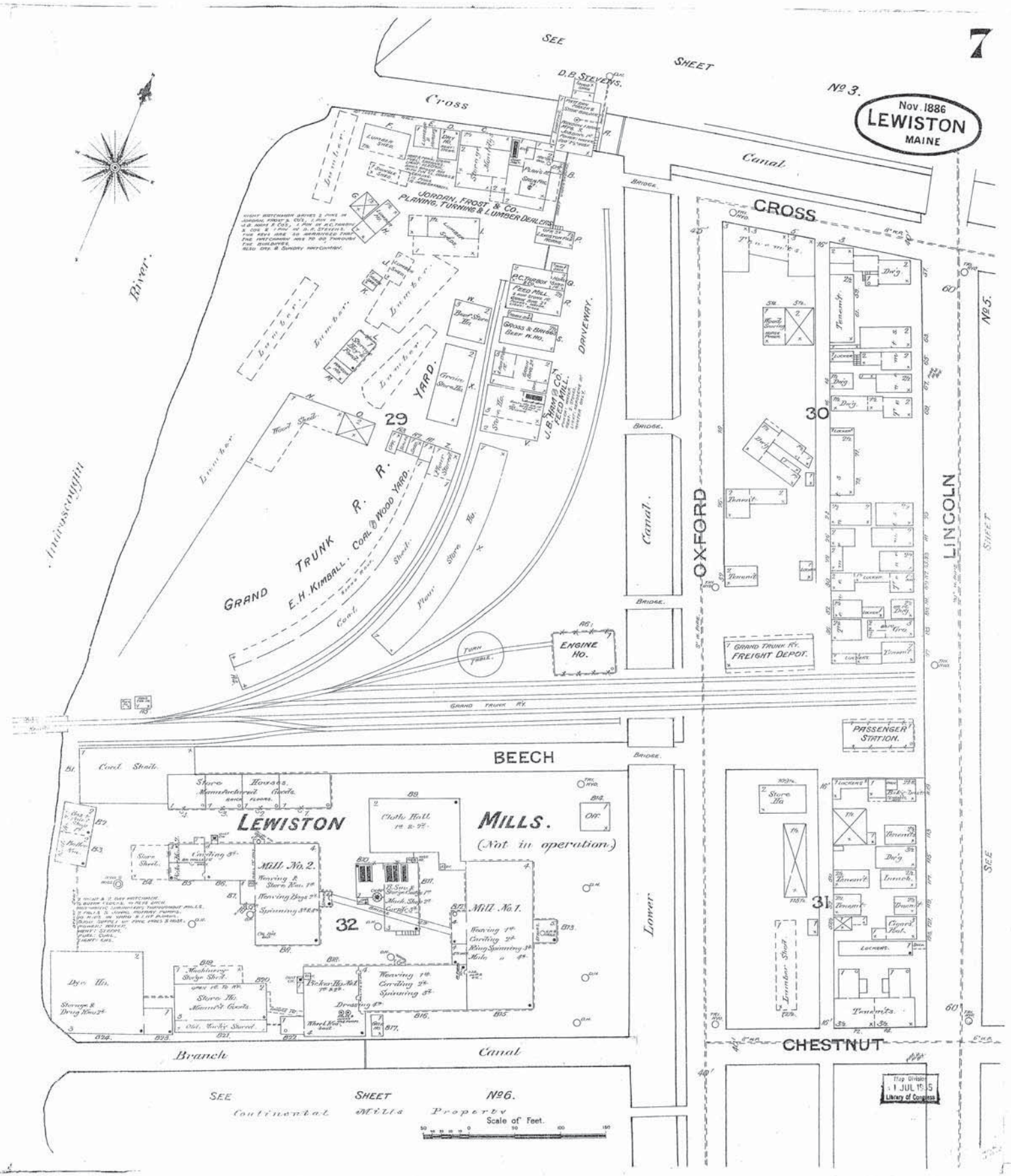
7
Nov. 1886
LEWISTON
MAINE
SEE SHEET No 3.
Cross Canal
D.B. STEVENS.
JORDAN, FROST & CO.
PLANING, TURNING & LUMBER DEALERS
CROSS
OXFORD
LINCOLN
BEECH
CHESTNUT
Androscoggin River
GRAND TRUNK R. R.
E.H. KIMBALL. COAL & WOOD YARD.
YARD.
DRIVEWAY.
J.B. HAM & CO. FEED MILL.
GROSS & BRIGGS BEEF W. HO.
ENGINE HO.
TURN TABLE.
GRAND TRUNK RY.
GRAND TRUNK RY. FREIGHT DEPOT.
PASSENGER STATION.
LEWISTON MILLS.
(Not in operation.)
Mill No. 2.
Mill No. 1.
Store Houses.
Cloth Hall
Store Ho.
Dye Ho.
Store Ho. Manuf'd Goods.
Old Mach'y Shed.
Lower Canal
Branch Canal
SEE SHEET No 6.
Continental Mills Property
Scale of Feet.
Map Division
1 JUL 1915
Library of Congress

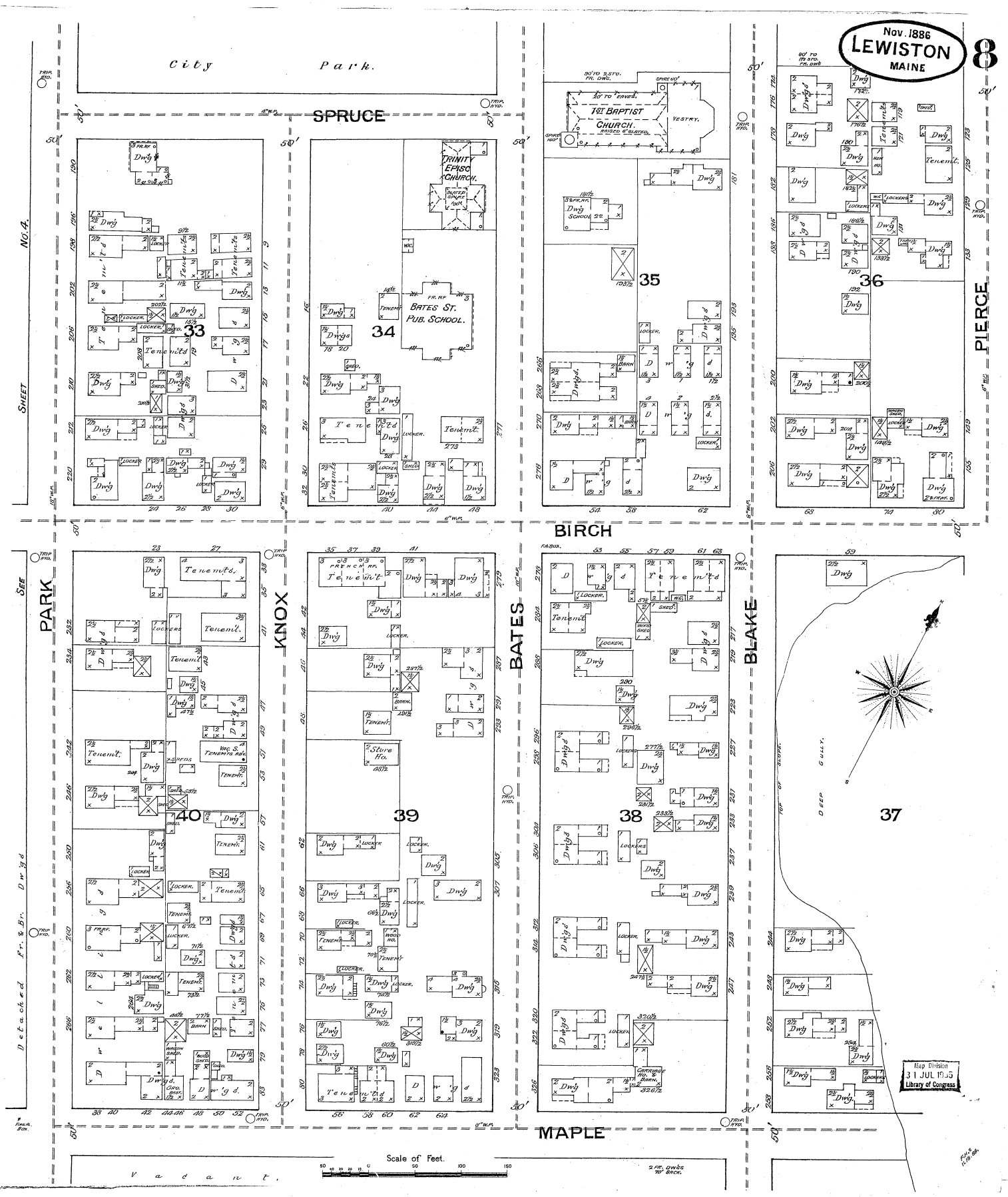
Nov. 1886
LEWISTON
MAINE
8
City Park.
SPRUCE
BIRCH
MAPLE
PARK
KNOX
BATES
BLAKE
PIERCE
SHEET NO. 4.
SEE
Detached Fr. & Br. Dw'gs
Vacant.
1st BAPTIST CHURCH.
TRINITY EPISC. CHURCH.
BATES ST. PUB. SCHOOL.
33
34
35
36
37
38
39
40
DEEP GULLY.
Scale of Feet.
Map Division
31 JUL 1955
Library of Congress

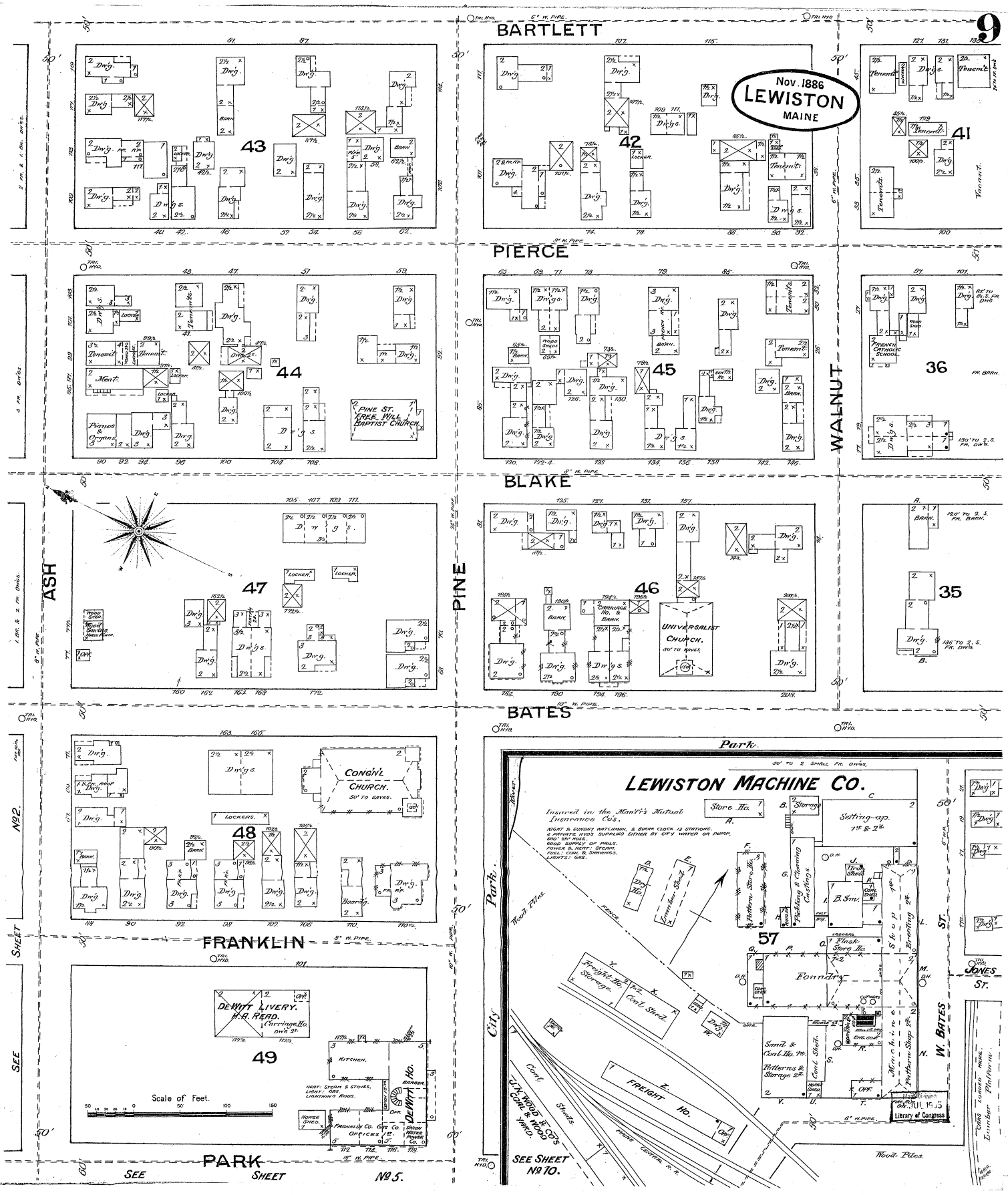
9
Nov. 1886
LEWISTON
MAINE
BARTLETT
PIERCE
BLAKE
BATES
FRANKLIN
PARK
ASH
PINE
WALNUT
43
42
41
44
45
36
47
46
35
48
49
57
PINE ST. FREE WILL BAPTIST CHURCH
UNIVERSALIST CHURCH.
CONG'N'L CHURCH.
DEWITT LIVERY. H.A. READ.
Scale of Feet.
LEWISTON MACHINE CO.
Insured in the Man'f'r's Mutual Insurance Co's.
Store Ho.
Setting-up.
Foundry
Machine Shop
Pattern Shop
Coal Shed
Sand & Coal Ho.
Patterns & Storage
FREIGHT HO.
Lumber Shed
Pattern Store Ho.
Packing & Cleaning Castings
Freight Ho. Storage
Coal Shed
Wood Piles
Park
City
W. BATES ST.
JONES ST.
SEE SHEET No 10.
SEE SHEET No 5.
SEE SHEET No 2.
Library of Congress