JUL 27 1914

28 Sheets
(6998)

Insurance Maps of LEWISTON

ANDROSCOGGIN COUNTY

MAINE

SANBORN MAP COMPANY

SCALE 50 FT. TO AN INCH

11 BROADWAY

NEW YORK

July 1914

Copyright 1914, by the Sanborn Map Co. ©CLF 26592

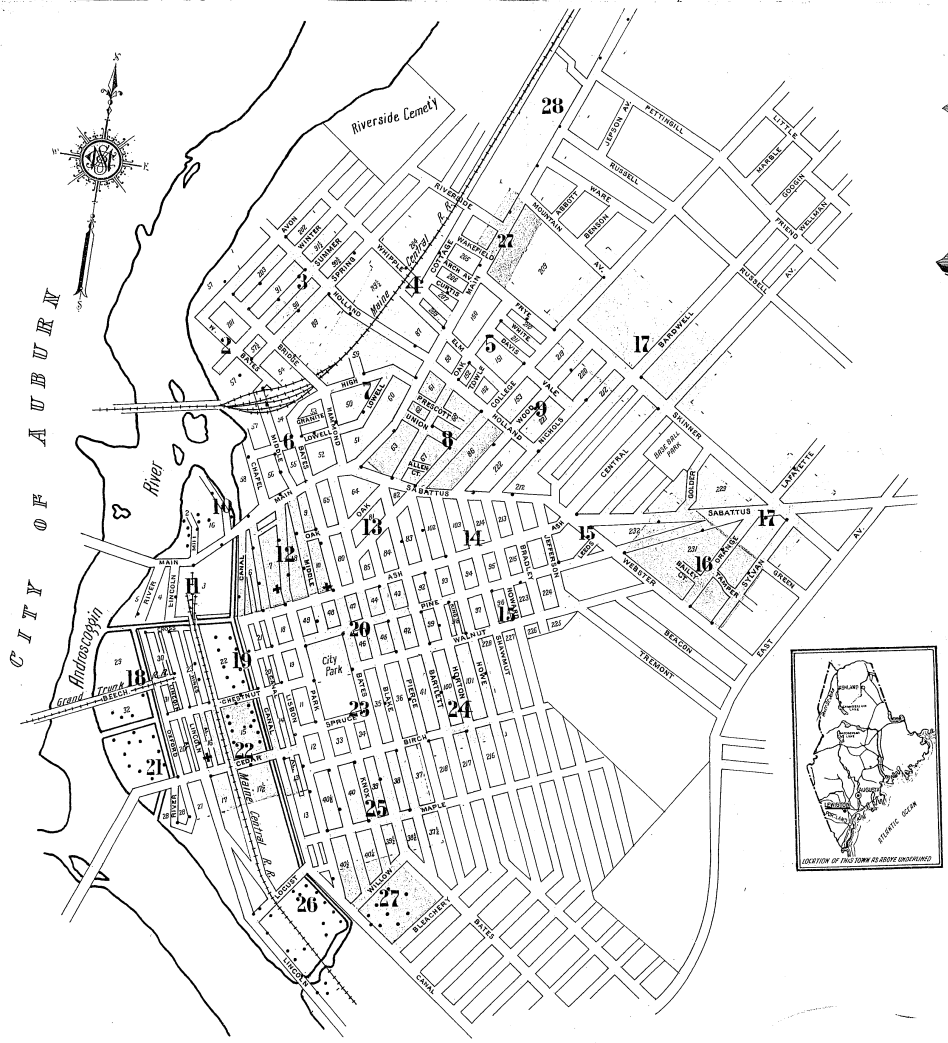

Population 28000. Prevailing Winds N. and W.

WATER FACILITIES

Direct pressure system of water works. Water supply from lake Auburn, 3½ miles N.W. of City Hall. One Deane and two Worthington water power pumps combined capacity 3 million galls per day draw from lake through 24" pipe and pump directly into mains. 12 million gall reservoir acts as equalizer, located ¾ miles East of City Hall, elevated 200 ft. above Lisbon St. 35 miles of water pipes, 4" to 24" diam. 220 public hydrants. 66 private hydrants. Pressure at Lisbon St. 85 lbs.

FIRE DEPARTMENT

One chief, six permanent men, five men work on street, full day, two men, half days sleeping in fire station at night. 40 call men. Two horses by day, 11 at night, four hose one combination and two ladder companies.

Four hose wagons, 5400 ft. 2½" hose, one siamese set, Eight 5 gall. chemical extinguishers. One auto. combination, 40 gall. chemical tank, 200 ft. chemical hose 1200 ft. 2½" hose, two 5 gall extinguishers. Two hook & ladder trucks. 3000 ft. 2½" hose in reserve. Two steam fire engines not in use.

Auburn fire dep't responds to second alarm.

Gamewell fire alarm system. 53 Boxes.

Grades generally level. Streets in good condition, about three miles paved, balance unpaved. Public lights electric. No fire limits.

INDEX

STREETS

A

Allen Court, 1-20 8
Arch Ave., 1-22 4
Ash, 1-41 *19
" 2-72 *12
" 43-121 *20
" 74-124 *15
" 123-135 *24
" 137-198 14
" 200-293 15
Avon, 2 & 3

B

Bailey Court, 16
Bardwell, 17
Bartlett, 1-64 13
" 65-121 *20
" 66-122 *3
" 123-198 24
Bates, 1-62 6
" 63-145 *12
" 64-144 *13
" 146-211 20
" 212-270 23
" 270-341 25
" W. 1-64 2
Beech, 18
Birch, 1-79 *25
" 2-78 *23
" 80-121 24
Blake, 1-84 13
" 85-146 20
" 147-206 23
" 207-276 25
" W. 1-12 6
" E. S. 1-69 *14
" " Ash to Pine *15
" " Pine to Walnut 19
Bridge, 1-14 6
" 15-36 *3
" 16-84 *2

C

Canal, 2-60 *12
" W. S. near Bates M'f'g Co. 11
" " Ash to Chestnut 19
" " Chestnut to S. of Cedar 22
" " near Maple 26
" " near Androscoggin Mills 26
" N. S. E. of Willow *27
" Alley, 1-20 & 22
Cedar, 1-60 21
" 61-124 22
Central Ave., 17
Chapel, 1-53 *5
" 2 *10
Chestnut, 1-17 *21
" 2-16 *18
" 18-106 *19
" 19-98 *22
" 91-107 *23
College, 1-62 13
" 63-146 15
" 147-239 *9
" 148-240 17
" 241-286 17
Cottage, 1-48 4
Cross, 11, 18 & 19
Curtis, 1-16 4

D

Davis, 1-48 5

E

Elm, 1-48 4
" 49-106 5

F

Fox, see River.
Frye, 1-9 *5
" 2-8 *27
" 10-45 *3

G

Golder, 1-12 16
" 13-42 17
Green, 16 & 17
Granite, 1-46 6

H

Hammond, 1-57 *7
" 2-56 *6
Hay Market Square, 6, 10 & 12
Henley's Alley, 18
High, 1-78 7
" 79-96 6
" Street Lane, 1-18 7
Hines Alley, 1-66 19
" 67-118 23
Holland, 1-94 3
" 95-135 *7
" 96-134 *6
" 136-185 *5
" 137-185 *3
" 183-198 *9
" 200-219 9
Horton, 1-59 *13
" 2-80 *14
" 61-99 *24
" 82-100 *16
" 100-173 24
Howard, 1-68 14
" Pine to Walnut 14
Howe, 1-78 14
" 79-100 15
" 101-176 24

J

Jefferson, 15
Jones Court, 1-14 13

K

King, 15
Knox, 1-32 *25
" 33-108 25

L

Lafayette, 1-28 17
Leeds, 15
Libby Ave., 28
Lincoln, 1-66 11
" 61-197 *16
" 65-198 *19
" 139-249 *21
" 149-260 *23
Lincoln, 306-395 26
" Alley, 18 & 21
Lisbon, 1-8, arbitrary 26
" 1-148 12
" 149-274 19
" 275-421 *22
" 276-400 *23
" 410-518 *25
" N. S., W. of Willow *27
" Alley, 19
Locust, 26
Lowell, 1-62 6
" 63-128 7

M

Main, 1-145 *11
" 2-102 *10
" 147-239 *12
" 241-293 *13
" 194-294 *6
" 295-379 *8
" 296-380 *7
" 381-463 *5
" 382-466 *4
" 464-500 27
" 501-564 28
" near State Fair Grounds 28
Maple, 1-17 26
" 18-93 25
" 1-96 6
" 100-183 12
" 184-215 23
Milk Lane, 3
Mill, 10, 19 & 22
Mountain Ave., 17 & 27

N

Nichols, 1-23 *14
" 2-34 *9
" 25-141 9
" 142-151 17

O

Oak, 30-43 12
" 44-99 13
" 100-193 14
" 194-249 6
" 1-38 16
" 39-48 17
Oxford, 1-6, arbitrary 19
" 1-60 18
" 61-148 21

P

Park, 1-84 12
" 85-149 *19
" 86-160 *20
" 151-222 23
" 223-284 25
" W. of Willow 27
Pettingill, 26
Pierce, College to Ash 13
" 26-92 20
" 93-155 *23
" 94-102 *24
Pine, Canal to Park 19
" 30-115 20
" 116-129 24
Pine, 130-192 *14
" 191-199 *15
" 194-286 *15
" 287-350 16
" 352-355 17
Prescott, 1-40 8

R

Railroad Alley, 1-40 11
River, 1-60 21
Riverside, 27
Russell, 28

S

Sabattus, 1-32 13
" 33-63 *13
" 34-88 *8
" 65-122 *14
" 90-122 *9
" 124-147 14
" 190-247 15
" 248-297 16
" 300-393 17
Shawmut, 1-74 14
" 76-98 15
" 17
Skinner, 17
Soo Place (arbitrary), 26
Spring, 1-20 2
" 21-120 3
" 122-163 4
Spruce, 1-54 23
Summer, 1-38 2
" 39-136 3
Sylvan, 1-32 16
" 33-56 17

T

Tamper, 16
Towle, 1-22 5

U

Union, 1-112 8

V

Vale, 1-36 9

W

Wakefield, 1-19 *27
" 2-26 *4
Walnut, 1-28 *21
" 2-49 *20
" 32-47 *24
" 48-65 24
" 67-75 *24
" 68-82 *15
" 84-163 15
Ware, 28
Water, 1-38 11
Webster, 1-40 15
" 42-144 *16
Whipple, 1-84 4
White, 1-48 5
Willow, 25 & 27
Winter, 20-121 3
Wood, 1-59 *9
" 2-68 *8
" 70-161 9
" 162-176 17

SPECIALS

A

American Express Co., Office, 12
Androscoggin Mills and Tenements, 26
Association St. Dominique, 24
Atkinson Building, 19
Auburn W. C. T. U. Building, 28
Avon M'f'g Co., Cotton Weaving Mill, 26
" " " Spinning Mill No. 2, 2

B

Bates College, 17
" M'f'g Co., Cotton Mill and Dye Works, 19
" Storehouse, 18
" Weave Shed, 11
" Power Co., 18
" Street Public School, 23
" Shirt Co., Men's Shirt M'f'g., 6
Bource & Clifford Co., 6
Bent, G. W., Co., Beds and Mattress M'f'g., 10
Bliss Business College, 19
Boies, A., & Co., Coal and Wood, Wood Yard, 18

C

Callahan, J. D., Coal and Wood, 13
Carnegie Public Library, 19
Carrier, H., Wood Yard, 23
Central Maine General Hospital, 19
City Hall, 19
Stables, 13
Cloutbier & Co., Coal and Wood Yard, 22
Columbia Mills, Storehouse, 18
Continental Mills (Cotton) and Tenements, 21
Cowan Woolen Co., Wool Mill, 10
Cumberland Mill, Woolen Mill, 26

D

Dain, W. C., & Co., Sash Factory, 18
Day, G. S., Contractor and Builder, 12
Deschenes, J. O., Wood Yard, 23
De Witt House, 20
Dickey, H. H., Leather Belting, 10
Dingley School, 12
Dominican Block, 21

E

Eaton, D. P., Wood and Coal Yard, 6
Elks' Home, 20
Elmwood Apartments, 9
Empire Theatre, 10
Exchange Hotel, 10

F

Farmers Hotel, 28
Fire Department, Central Station, 12
" " Home House No. 4, 22
" " Park Street Station, 12
First Baptist Church, 23
" Church of Christ Scientist, 8
" Universalist Church of the Redeemer, 13

G

Gedeon Valles, Stove Polish & Blueing M'f'g, 13
Gem Theatre, 12
Goss, A. L. & E. F., Storage House, 11
Murphy's Granite Works, 4
Music Hall, Moving Pictures, 12

H

Ham, E. P., Feed Mill, 18
" J. B., Co., Grist Mill & Grain Elevator, 2
Hammond Street Methodist Episcopal Church, 7
Harper & Goggin Co., Coal Shed, 13
" " " and Wood Sheds, 4
Harvey, G. R., Machine Shop, 10
Haskell Implement and Seed Co., Storehouse, 4
Healy Asylum, 20
Hildreth & Mosley, Overall Factory, 12
Hill M'f'g Co., Cotton Mill, 22
Hospital General Ste. Marie, 17
Hotel Atwood, 10
" Dewey, 28
" Rockingham, 13

J

Jones Block, 11
Jordan High School, 9
Journal Block, 12

K

Kelley, T., & Co., Columbia Mills, Blankets M'f'g, 10
King, T. P., Coal & Wood, Lumber & Coal Sheds, 4
Kirkwood House, 20
Kora Temple, A. A. O. N. M. S., 18

L

Lafayette Hotel, 12
Lafrance, L. E., Wood Yard, 10
Lake Auburn Crystal Ice Co., Ice Hos., &c., 2 & 10
Lawry, Tinker & Campbell Co., Stair and Cabinet Work, 7
Le Blanc, J. E., & Son, Dye House, 17
Lewiston Bleachery and Dye Works, 27 & 28
" Brunswick & Bath St. Railway Co., 27
" Daily Sun, Publishing Plant, 20
" Evening Journal, 12
" Gas Light Co., 20
" Handle Co., 18
" Machine Works, 10
" Monumental Works, 6
" Reed M'f'g Co., 23
" Steam Dye House, 17
" Trust Co., Building, 12
" Upper Passenger Station, 6
" Water Works, Pumping Station, 19
" W. C. T. U. Building, 28
Libbey & Dingley Co., Cotton Mill, 10
" " " Woolen Mill, 26
Lincoln Street Public School, 22
Longwood Apartments, 9
Lyceum Hall Building, 12

M

McGillicuddy Block, 19
Maine Bottling Works, 22
M. C. R. R. Freight House, &c., 10
" " Round House, 4
" " " and Depots, 11
" " Upper Pass. Sts. & Freight Hos., 6
Maine Granitoid Co., Imitation Granite M'f'g, 28
" State Fair Ground Buildings, 28
Main Street Free Baptist Church, 6
Manual Training School, 8
Manufacturers' National Bank Building, 19
Moose Home, 13
Murphy's Granite Works, 4
Music Hall, Moving Pictures, 12

N

National Bank Building, 19
" Shoe Co., Storage, 18
N. E. Tel. & Tel. Co., Office and Exchange, 20

O

Old Ladies Home, 28
Osgood Building, 12
" Flats, 19

P

Parker Spool & Bobbin Co., Spools, Bobbins, &c. M'f'g, 6
Park Street Methodist Church, 12
Peck Building, 10
Pineland Lumber Co., Lumber Sheds, 2
Pine Street Congregational Church, 20
" Free Baptist Church, 20
Portland, Gray & Lewiston Elec. R'y Car Barn, 12
Post Office, 20
Provost Building, 22
Public School, Ash Street, 14
" " Main Street, 4
" " near State Fair Grounds, 28

R

Ridley & Brown, Wet Wash Laundry, 3
Robbins, I. L., Wood Shed, 12

S

St. Joseph's Roman Catholic Church & School, 13
" Mary's French Catholic Church, 21
" Patrick's Convent, 20
" " Roman Catholic Church, 23
" Peter's French Dominican Church and Monastery, 13
Sands Block, 12
Saucier, T., Lumber Yard, 28
Saunders, E., Greenhouses, 23
Savings Bank Building, 19
Scranton Block, 10
Skinner, H. B., & Co., Coal and Wood Yard, 18
Society of Dominican Fathers Parochial Sch., 23
" Sisters Convent, 23
Staples & Co., Planing & Moulding Mill, &c., 28
Swift & Co., Dressed Beef, 18

T

Texas Co., Oil Tanks, 7
Trinity Episcopal Church, 23

U

Union Water Power Co., 10 & 11

V

Valvoline Oil Co., 4

W

Wade & Dunton, Carriage Fac. & Repository, 12
" " " Motor Car Co., 12
Wallace School (Parochial), 20
White, J. W., Co., Door, Sash, &c., Factory and Lumber Yard, 11
" Star Laundry, 23
Williams, D., Coal and Wood, Shipping, 4
" Coal Sheds, 12
Women's Christian Association Building, 20
Wood, J. N., Coal, 6
" " Coal Shed, &c., 2

* Indicates only one side of Street shown.

Map Division.
AUG 27 1914
Library of Congress

JUL 27 1914

10

JULY 1914
LEWISTON
ME.

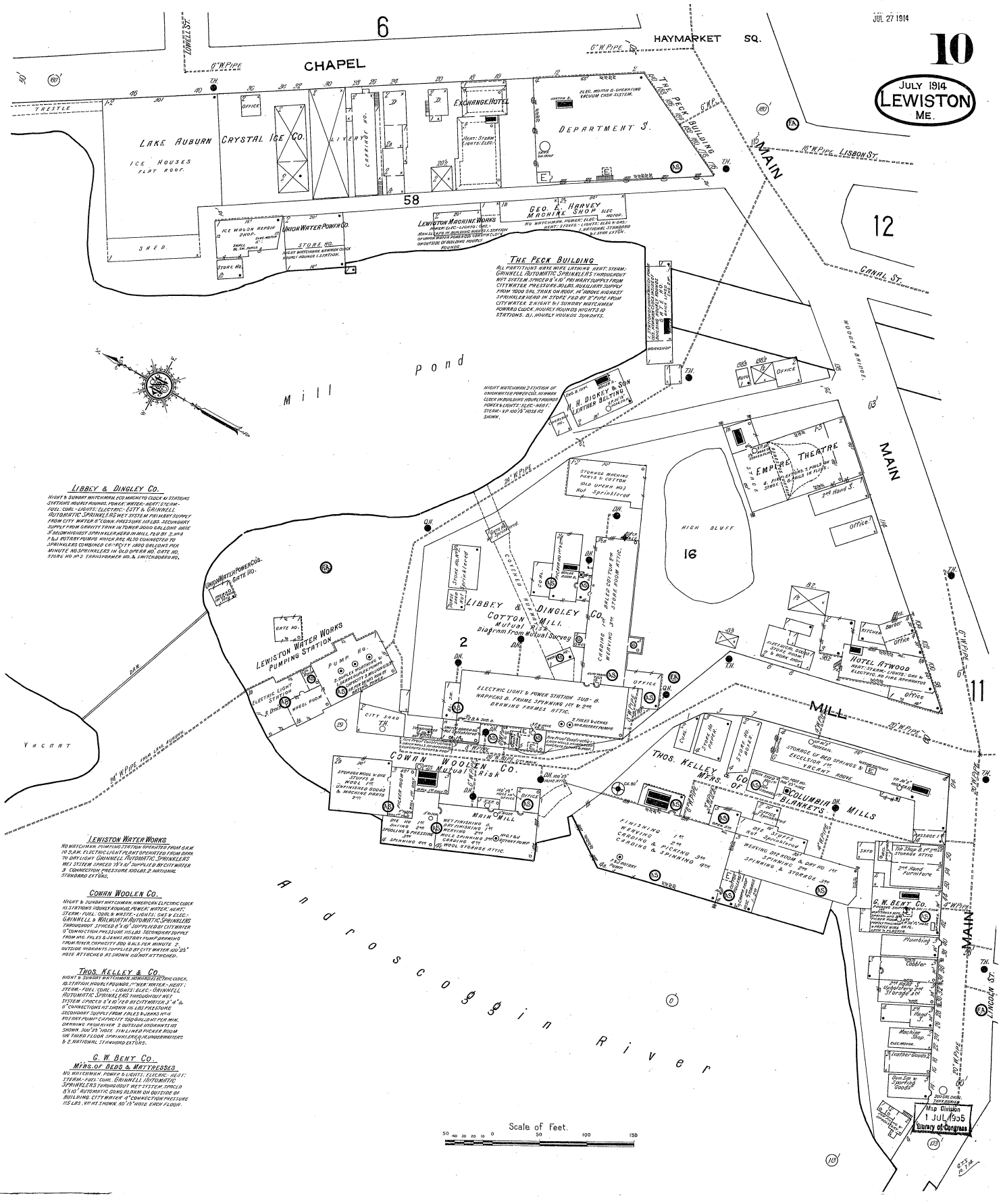

LIBBEY & DINGLEY CO.

NIGHT & SUNDAY WATCHMAN. RECORD METO CLOCK 10 STATIONS STATIONS HOURLY ROUNDS. POWER: WATER: HEAT: STEAM. FUEL: COAL. LIGHTS: ELECTRIC. ESTY & GRINNELL AUTOMATIC SPRINKLERS WET SYSTEM. PRIMARY SUPPLY FROM CITY WATER 8" CONN. PRESSURE 115 LBS. SECONDARY SUPPLY FROM GRAVITY TANK ON TOWER 3000 GALLONS. 6" & 3" BELOW HIGHEST SPRINKLER HEADS IN MILL 1 & 2. 8" & 3" & 4" & 1 ½ ROTARY PUMPS. WHICH ARE ALSO CONNECTED TO SPRINKLERS COMBINED CAPACITY 3000 GALLONS PER MINUTE. NO. SPRINKLERS IN "OLD OPEN" NO. GATE NO. STORE NO. 1 & 2. TRANSFORMER NO. & SWITCHBOARD NO.

LEWISTON WATER WORKS

NO WATCHMAN. PUMPING STATION OPERATED FROM 6 A.M. TO 2 A.M. ELECTRIC LIGHT PLANT OPERATED FROM DARK TO DAY LIGHT. GRINNELL AUTOMATIC SPRINKLERS WET SYSTEM SPACED 15' X 8' SUPPLIED BY CITY WATER 3" CONNECTION PRESSURE 100 LBS. 2. NATIONAL STANDARD EXTGRS.

COWAN WOOLEN CO.

NIGHT & SUNDAY WATCHMEN. NEWMAN ELECTRIC CLOCK 10 STATIONS. HOURLY ROUNDS. POWER: WATER: HEAT: STEAM. FUEL: COAL & WASTE. LIGHTS: GAS & ELEC. GRINNELL & WALWORTH AUTOMATIC SPRINKLERS THROUGHOUT SPACED 8' X 10' SUPPLIED BY CITY WATER 6" CONNECTION PRESSURE 115 LBS. SECONDARY SUPPLY FROM MG. PALES & JEWS ROTARY PUMP DRAWING FROM RIVER. CAPACITY 300 G.P.M. PER MINUTE. 2" OUTSIDE HYDRANTS SUPPLIED BY CITY WATER 300 2½" HOSE ATTACHED AS SHOWN 6 OTHER ATTACHED.

THOS. KELLEY & CO.

NIGHT & SUNDAY WATCHMAN. NEWMAN ELECTRIC CLOCK. 10 STATION. HOURLY ROUNDS. POWER: WATER - HEAT: STEAM - FUEL: COAL - LIGHTS: ELEC - GRINNELL AUTOMATIC SPRINKLERS THROUGHOUT WET SYSTEM SPACED 8' X 10' FED BY CITY WATER 3" & 6" CONNECTIONS NOT SHOWN ON 180 LBS PRESSURE. SECONDARY SUPPLY FROM PALES & JEWS MFG ROTARY PUMP CAPACITY 300 GALLONS PER MIN. DRAWING FROM RIVER 2 OUTSIDE HYDRANTS AS SHOWN 300 2½" HOSE. FINISHED PICKER ROOM ON THIRD FLOOR. SPRINKLERED. 10 HUNDERWRITERS & 2 NATIONAL STANDARD EXTGRS.

G. W. BENT CO.
MFRS. OF BEDS & MATTRESSES

NO WATCHMAN. POWER & LIGHTS: ELECTRIC. HEAT: STEAM. FUEL: COAL. GRINNELL AUTOMATIC SPRINKLERS THROUGHOUT WET SYSTEM SPACED 8' X 10'. AUTOMATIC GONG ALARM ON OUTSIDE OF BUILDING. CITY WATER 4" CONNECTION PRESSURE 115 LBS. VP. HS SHOWN. 50 2½" HOSE EACH FLOOR.

Map Division
1 JUL 1935
Library of Congress

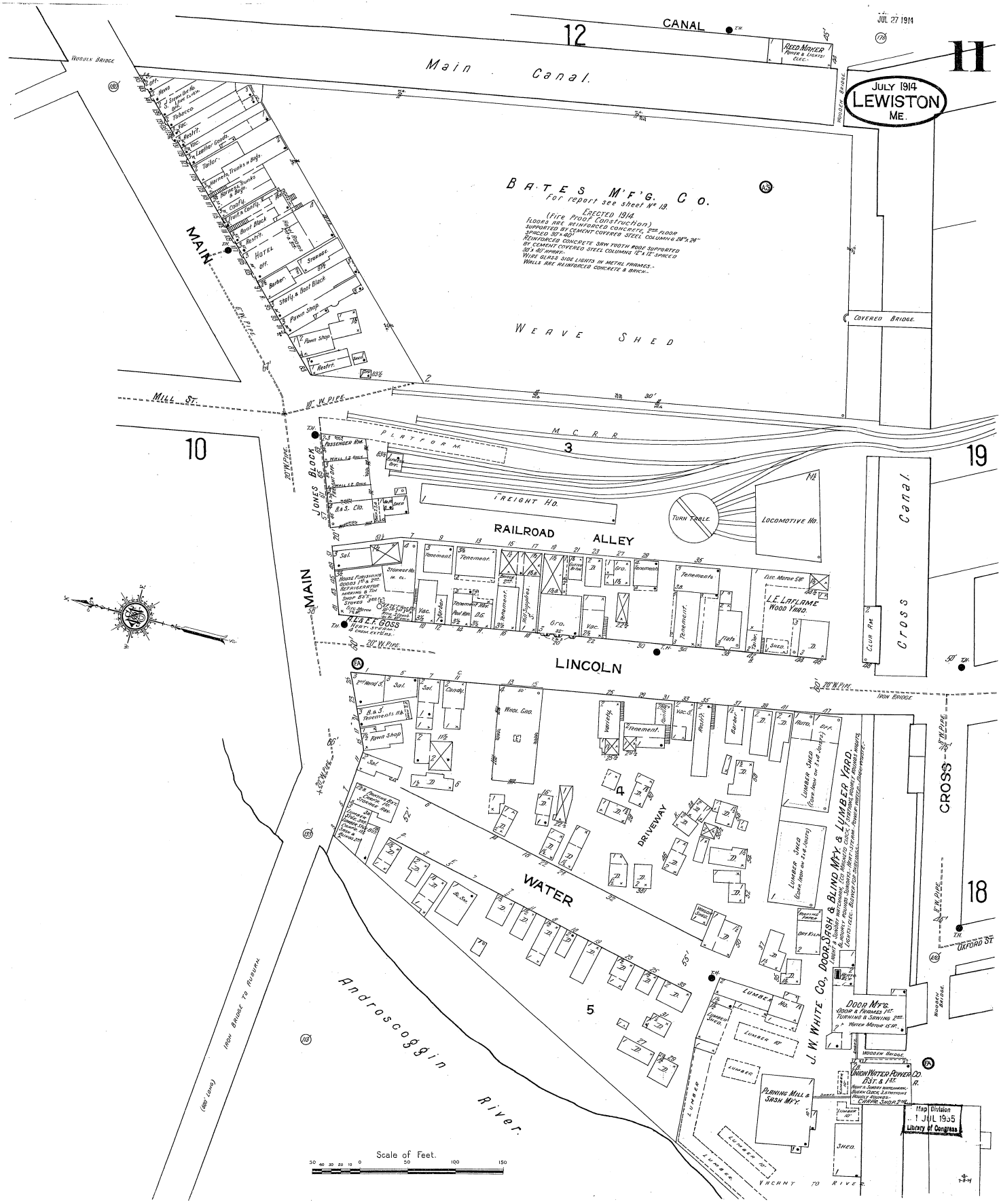
JUL 27 1914
H
JULY 1914
LEWISTON
ME.
CANAL
Main Canal.
12
Woods Bridge
Reed Maker
Power & Lights
Elec.
Wooden Bridge
B A T E S M'F'G. Co.
For report see sheet No 19.
Erected 1914.
(Fire Proof Construction)
Floors are reinforced concrete, 2nd floor supported by cement covered steel columns 8 3/4" x 24" spaced 30'1 40'
Reinforced concrete saw tooth roof supported by cement covered steel columns 12" x 12" spaced 30'1 40' apart.
Wire glass side lights in metal frames.
Walls are reinforced concrete & brick.
WEAVE SHED
Covered Bridge
MAIN
Hotel
Barber
Stores
Pawn Shop
Restr.
Tailor
Tobacco
Vac.
Trunks & Bags
Boot Black
Coal
Office
MILL ST.
10" W. Pipe
M. C. R. R.
3
19
PLATFORM
Passenger Rm.
Jones Block
Frt. Office
Frt. Shed
Baggage Rm.
Ticket Office
Toilets
Wall 12 Brick
Wall 8 Brick
Wall 12 Brick
Wall 8 Brick
Bag. Clo.
FREIGHT HO.
TURN TABLE
LOCOMOTIVE HO.
RAILROAD ALLEY
Sal.
Tenement
Stores
Refrigerator
Cigars
Soda Fountain
Elec. Motor
Gro.
Vac.
Fruit
Fish
Shed
L. E. LAFLAME
WOOD YARD
ELEC. MOTOR STR.
ALBERT E. GOSS
Rent. Stables
Chain Exercises
MAIN
LINCOLN
20" W. Pipe
Iron Bridge
Cross Canal
Club Rm.
Candy
Wind. Grd.
Variety
Barber
Office
Lumber Shed
Driveway
WATER
J. W. WHITE CO. DOOR, SASH & BLIND MFG. & LUMBER YARD.
Door Mfg.
Doors & Frames 1st
Turning & Sawing 2nd
Water Motor 15 H.P.
Wooden Bridge
Androscoggin River
Union Water Power Co.
Planing Mill & Sash Mfg.
Shed
Lumber
Yacht to River
Cross St.
W. Pipe
Oxford St.
18
Scale of Feet.
50 40 30 20 10 0 50 100 150
Map Division
1 JUL 1935
Library of Congress

JUL 27 1914
JULY 1914
LEWISTON
ME.
LEWISTON EVENING JOURNAL
18 & 16 LISBON ST. & 15-27 PARK ST.
NIGHT WATCHMAN, ECO MIRONE; 19 CLOCK, 12 STATIONS, HOURLY ROUNDS. POWER & HEAT: STEAM. FUEL: COAL. LIGHTS: ELECTRIC & GAS. GRINNELL AUTOMATIC SPRINKLERS THRO OUT, WET SYSTEM, SPACED 8 x 10; PRIMARY SUPPLY FROM CITY WATER, 6" CONN. ON LISBON ST. & 8" CONN. ON PARK ST., PRESSURE 45 LBS.; SECONDARY SUPPLY FROM 8000 GAL. TANK ON ROOF, BASE 16' ABOVE HIGHEST SPRINKLER HEAD IN #138., FILLED FROM CITY WATER (4" PIPE) PERFORATED PIPE SPRINKLER AT CORNICE AS SHOWN.
WADE & DUNTON CARRIAGE CO.
WADE & DUNTON MOTOR CAR CO.
23-39 PARK ST.
NIGHT WATCHMAN, CLEVELAND MAGNETO CLOCK, 13 STATIONS, HOURLY ROUNDS. POWER: ELEC., HEAT: STEAM, FUEL: COAL, LIGHTS: GAS & ELEC. - 400 & 600 CP AUTOMATIC SPRINKLERS, WET SYSTEM, SPACED 8 x 10, PRIMARY SUPPLY FROM CITY WATER, 6" CONN., PRESSURE 45 LBS., OUTSIDE STEAMER CONN. AS SHOWN. 24 MIT. STEWARD EXTINGUISHERS. AUTOMATIC SPRINKLER GONG ALARM ON OUTSIDE OF BUILDING.
MAIN
HAYMARKET SQ.
CAMPBELL ST.
MIDDLE ST.
BATES ST.
WOODEN BRIDGE
Main Canal
CANAL
LISBON
PARK
MIDDLE
BATES
OAK
ASH
LEWISTON EVENING JOURNAL
Journal Blk.
Lewiston Hall
Lisbon Block
Sands Block
Osgood Blk.
Bowling Alley
Music Hall Moving Pictures
GEM THEATRE (MOVING PICTURES)
PARK ST. METHODIST CHURCH
FIRE DEPT.
Hildreth & Mosley-Overall Fact'y.
Lewiston Trust Co.
Wade & Dunton Motor Car Co.
Wade & Dunton Carriage Fac.
LAFAYETTE HOTEL
LIVERY FEED & SALE
PORTLAND, GRAY & LEWISTON ELEC. R'Y. CAR BARN.
DINGLEY SCHOOL
HOTEL ROCKINGHAM.
G. S. DAY, CONTRACTOR & BUILDER
WADE & DUNTON, CARRIAGE REPOSITORY.
D. WILLIAMS COAL SHEDS
L. L. ROBBINS.
FIRE DEPT. CENTRAL STATION
Hose Division
Scale of Feet.
6
7
8
9
10
11
12
13
19
20

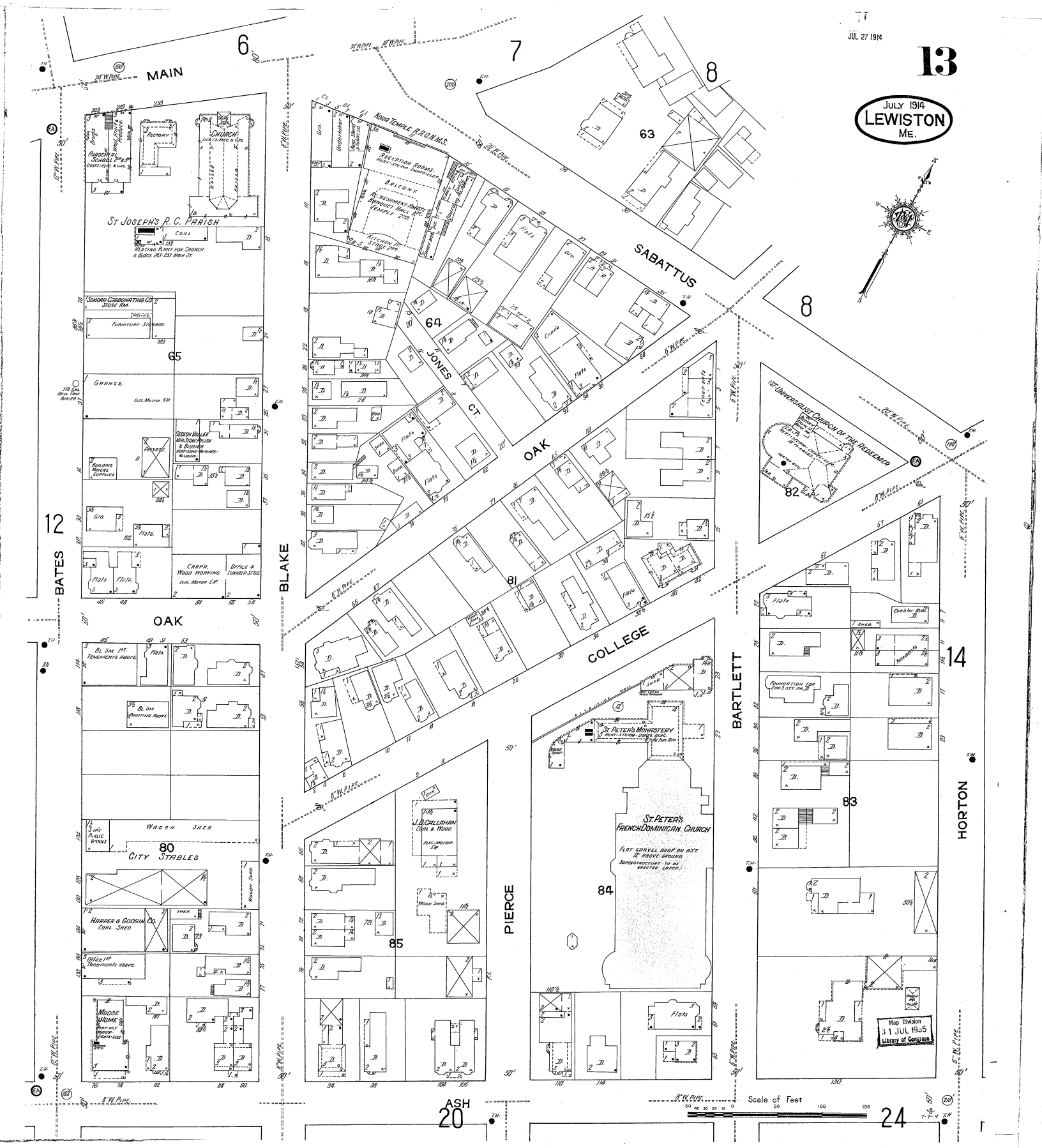

JUL 27 1914
13
JULY 1914
LEWISTON
ME.
MAIN
SABATTUS
OAK
BATES
BLAKE
COLLEGE
BARTLETT
PIERCE
HORTON
ASH
ST JOSEPH'S R.C. PARISH
PAROCHIAL SCHOOL
CHURCH
RECTORY
HEATING PLANT FOR CHURCH & BLDGS. 243-253 MAIN ST.
SOMOAR CARBONATING CO. STORE RM.
FURNITURE STORAGE
GARAGE
ELEC. MOTOR 5 HP.
GEDEON VALLEE MFG. STOVE POLISH & BLUEING
BUILDING MOVERS SUPPLIES
PRIVATE
CARP'R. WOOD WORKING
ELEC. MOTOR 5 HP.
OFFICE & LUMBER STGE.
BL. SM. 1ST. TENEMENTS ABOVE
BL. SM. PAINTING ABOVE
WAGON SHED
CITY STABLES
HARPER & GOOGIN CO. COAL SHED
MOOSE HOME
KORA TEMPLE, A.A.O.N.M.S.
RECEPTION ROOMS
BALCONY
RE-TRESHMENT ROOM
BANQUET HALL
TEMPLE 2ND
KITCHEN
STAGE 2ND
JONES CT.
1ST UNIVERSALIST CHURCH OF THE REDEEMER
ST. PETER'S MONASTERY
ST. PETER'S FRENCH DOMINICAN CHURCH
FLAT GRAVEL ROOF ON B'S'T. 12" ABOVE GROUND
SUPERSTRUCTURE TO BE ERECTED LATER
J.D. CALLAHAN COAL & WOOD
ELEC. MOTOR 5 HP.
WOOD SHED
FOUNDATION FOR 2 OR 3 STY. FR. D.
Cobbler Bsm. D.
Flats
Scale of Feet
Map Division
31 JUL 1935
Library of Congress

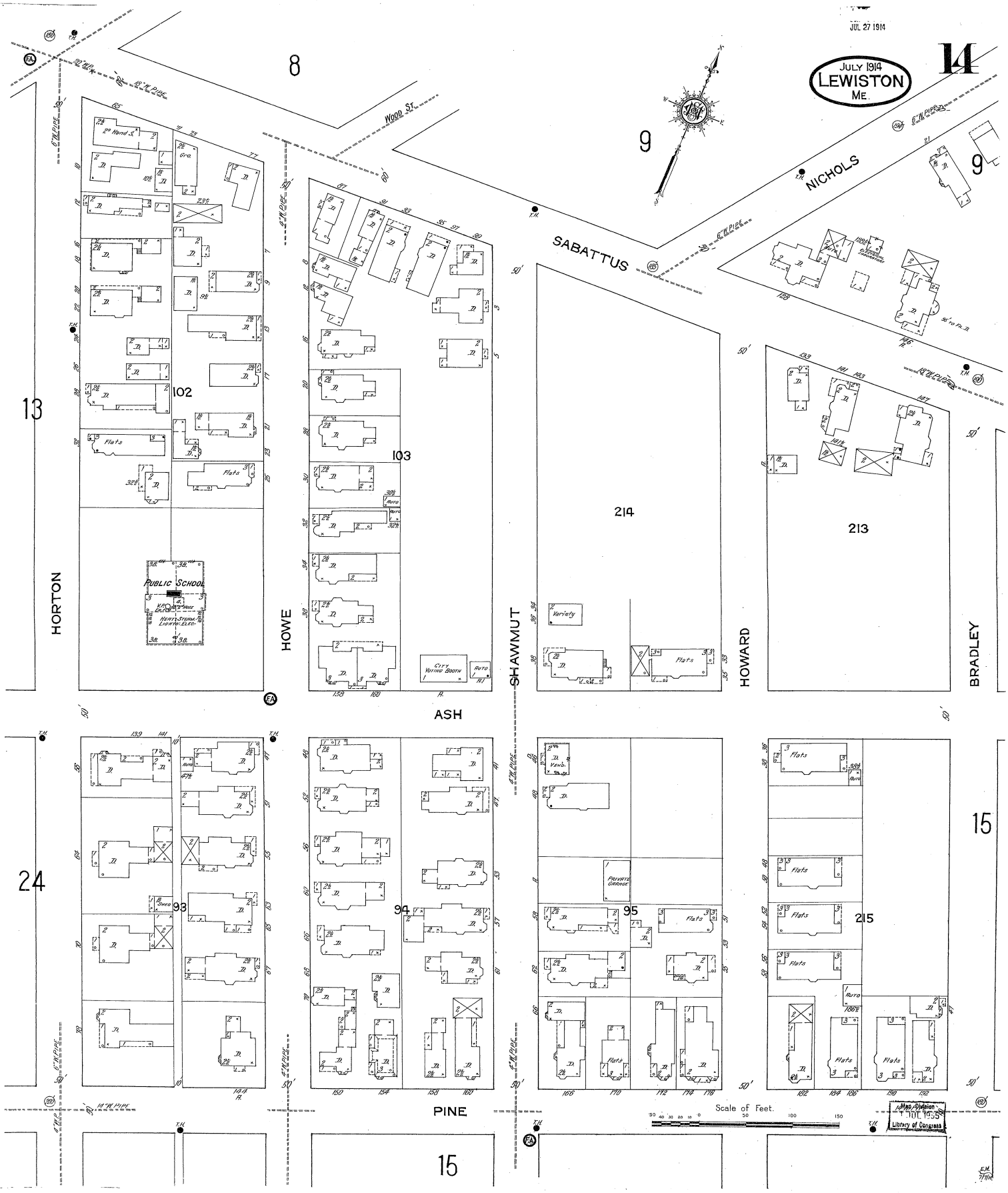
JUL 27 1914
JULY 1914
LEWISTON
ME.
14
8
9
9
13
24
15
15
Wood St.
SABATTUS
NICHOLS
HORTON
HOWE
SHAWMUT
HOWARD
BRADLEY
ASH
PINE
102
103
214
213
93
94
95
215
PUBLIC SCHOOL
CITY VOTING BOOTH
PRIVATE GARAGE
Flats
Variety
Scale of Feet.
Map Division
JUL 16 1915
Library of Congress

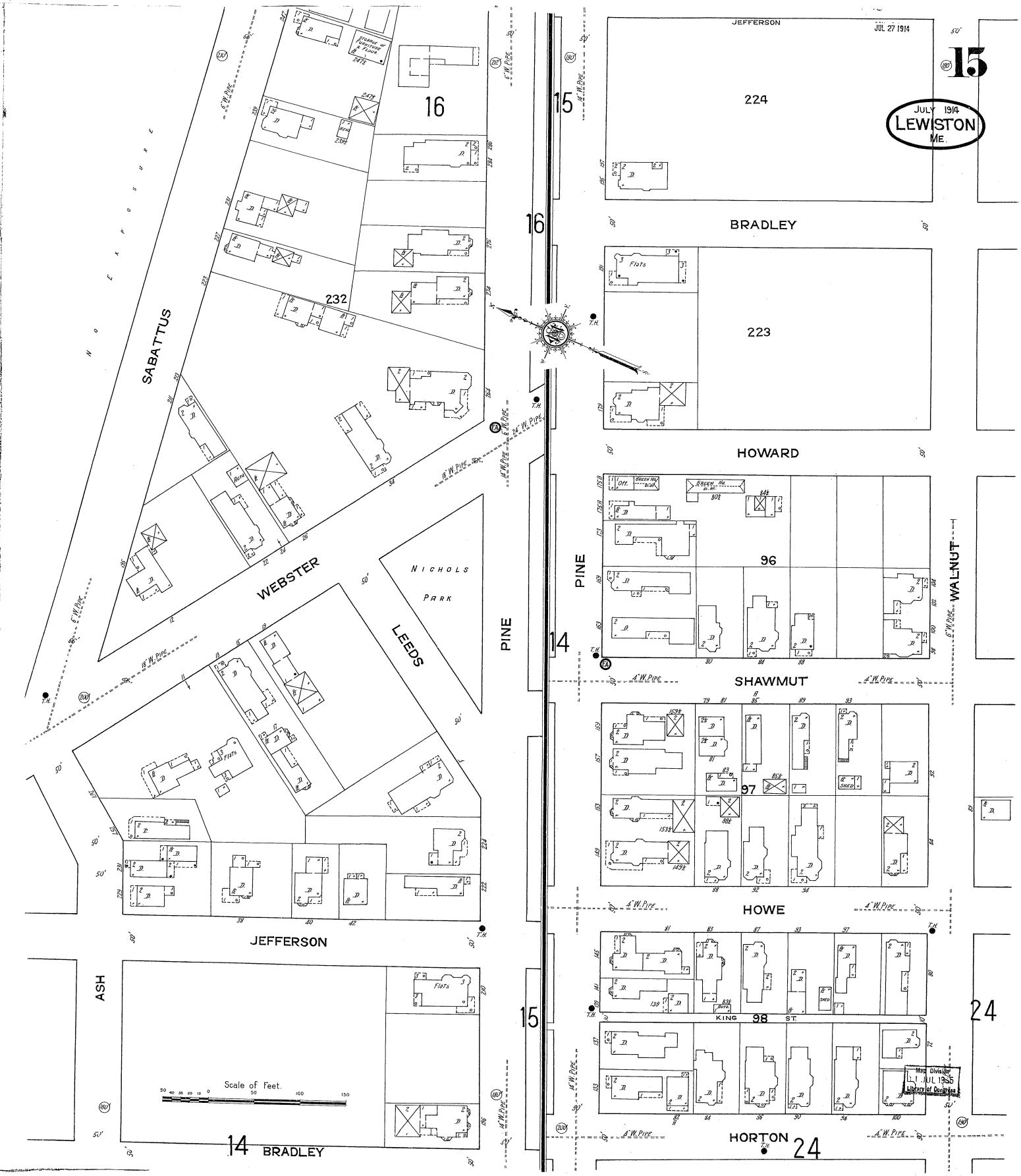
JEFFERSON
JUL 27 1914
15
JULY 1914
LEWISTON
ME.
224
BRADLEY
223
HOWARD
96
SHAWMUT
97
HOWE
98
KING ST.
HORTON
24
16
232
SABATTUS
N O E A P O S U R E
WEBSTER
NICHOLS PARK
LEEDS
PINE
WALNUT
ASH
Flats
Scale of Feet.
50 40 30 20 10 0 50 100 150
14
BRADLEY
JEFFERSON
Map Division
JUL 1935
Library of Congress

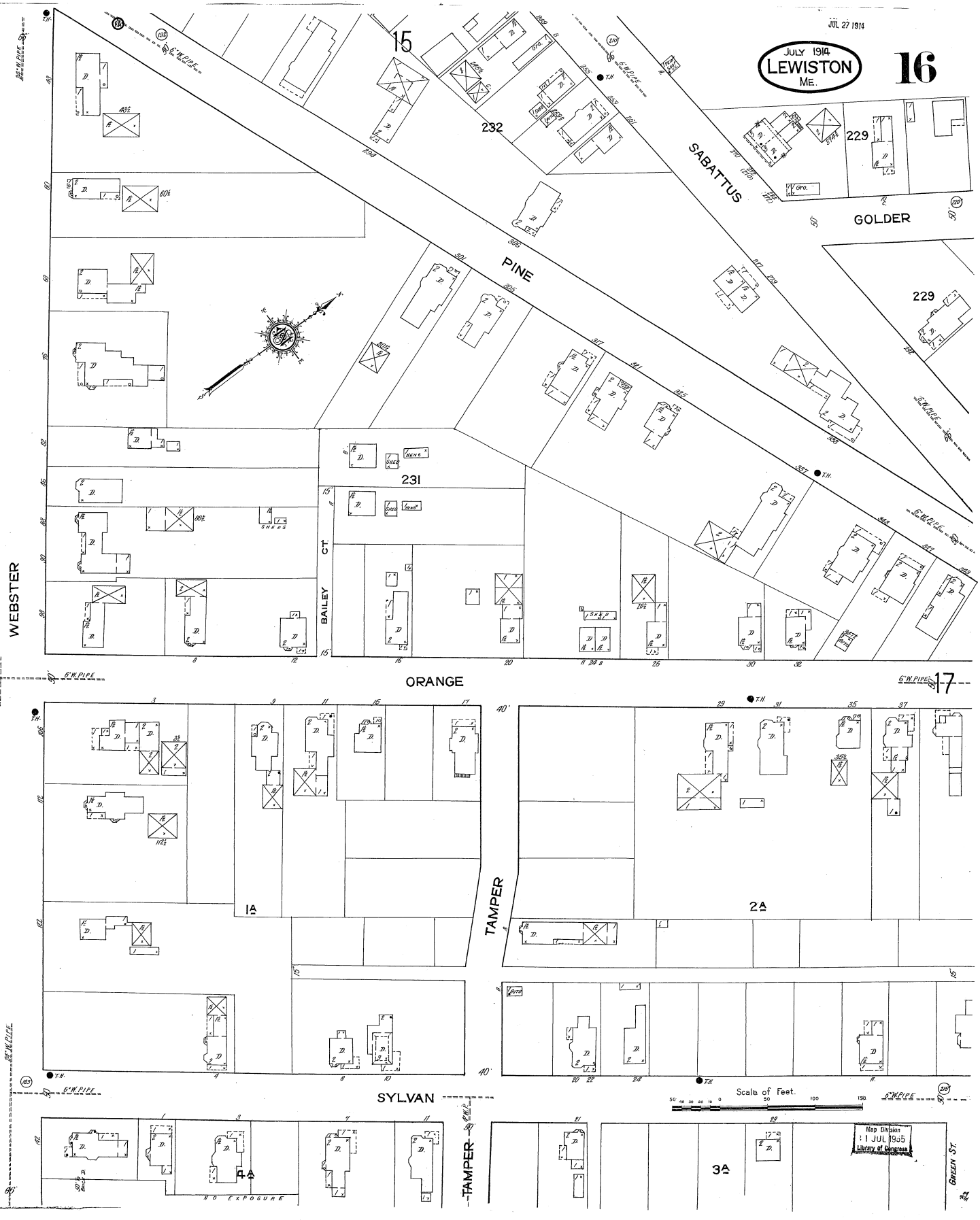
JUL 27 1914
JULY 1914
LEWISTON
ME.
15
16
17
232
229
231
PINE
SABATTUS
GOLDER
WEBSTER
BAILEY CT.
ORANGE
TAMPER
SYLVAN
GREEN ST.
1A
2A
3A
4A
NO EXPOSURE
6" W. PIPE
Scale of Feet.
Map Division
1 JUL 1935
Library of Congress

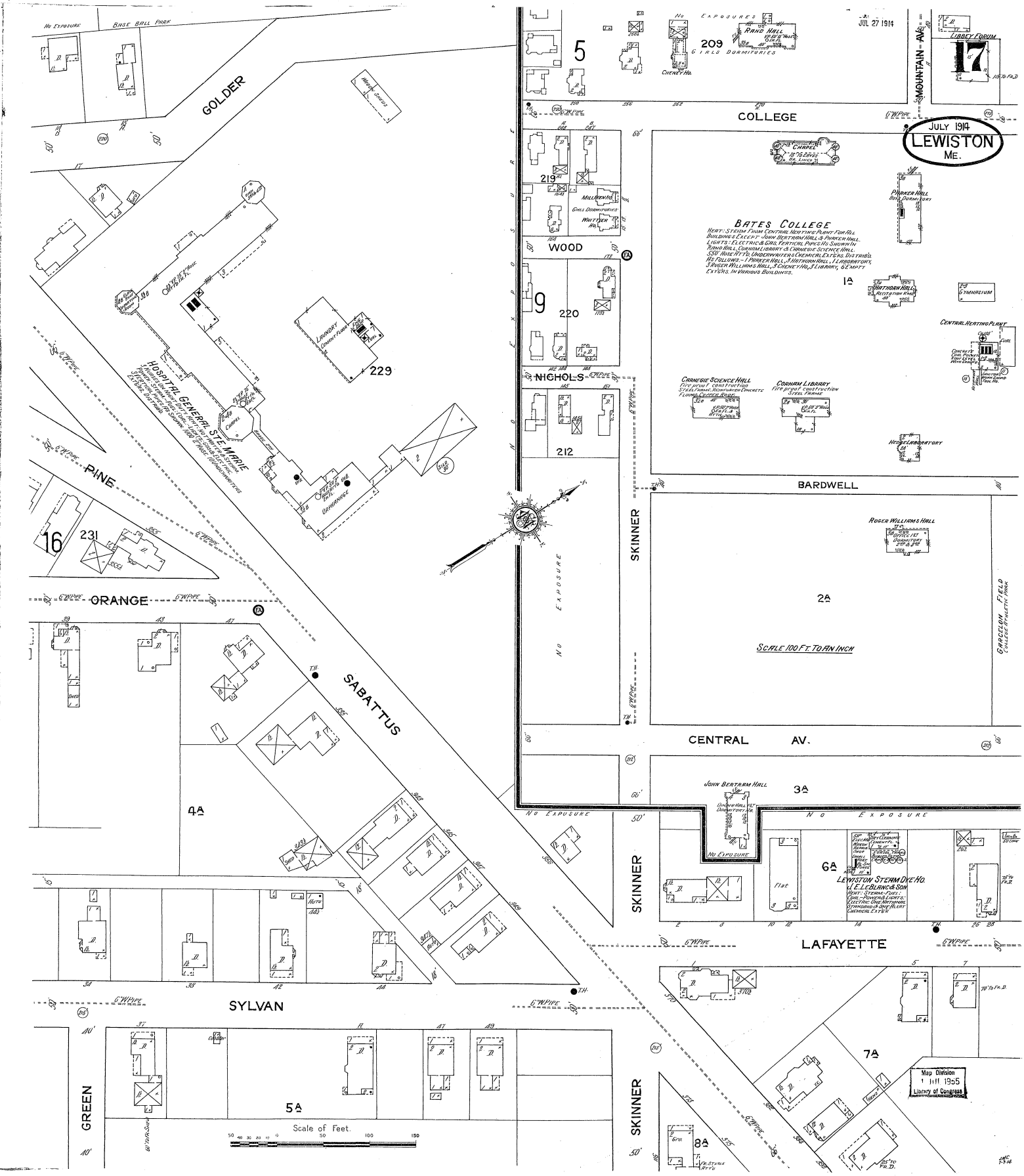
JUL 27 1914
JULY 1914
LEWISTON
ME.
17
5
209
GIRLS DORMITORIES
RAND HALL
CHENEY HO.
LIBBEY FORUM
MOUNTAIN AV.
COLLEGE
GOLDER
BASE BALL PARK
NO EXPOSURE
219
MILLIKEN HO.
GIRLS DORMITORIES
WHITTIER HO.
WOOD
9
220
NICHOLS
212
CHAPEL
PARKER HALL
BATES COLLEGE
HEAT: STEAM FROM CENTRAL HEATING PLANT FOR ALL BUILDINGS EXCEPT JOHN BERTRAM HALL & PARKER HALL. LIGHTS: ELECTRIC & GAS. VERTICAL PIPES AS SHOWN IN RAND HALL, CORHAM LIBRARY & CARNEGIE SCIENCE HALL. 550' HOSE-ATT'D. UNDERWRITERS CHEMICAL EXT'GRS. DISTRIB'D. AS FOLLOWS:- 1 PARKER HALL, 3 HATHORN HALL, 1 LABORATORY, 3 ROGER WILLIAMS HALL, 3 CHENEY HO., 3 LIBRARY, 6 EMPTY EXT'GRS. IN VARIOUS BUILDINGS.
1A
HATHORN HALL
RECITATION RMS.
GYMNASIUM
CENTRAL HEATING PLANT
CARNEGIE SCIENCE HALL
CORHAM LIBRARY
HEDGE LABORATORY
BARDWELL
ROGER WILLIAMS HALL
2A
SCALE 100 FT. TO AN INCH
GARCELON FIELD
COLLEGE ATHLETIC PARK
SKINNER
CENTRAL AV.
JOHN BERTRAM HALL
3A
NO EXPOSURE
6A
LEWISTON STEAM DYE HO.
J. E. LEBLANC & SON
LAFAYETTE
7A
8A
HOSPITAL GENERAL STE. MARIE
LAUNDRY
CEMENT FLOOR
229
ORPHANAGE
PINE
16
231
ORANGE
SABATTUS
4A
SYLVAN
GREEN
5A
Scale of Feet.
Map Division
1 JUL 1955
Library of Congress

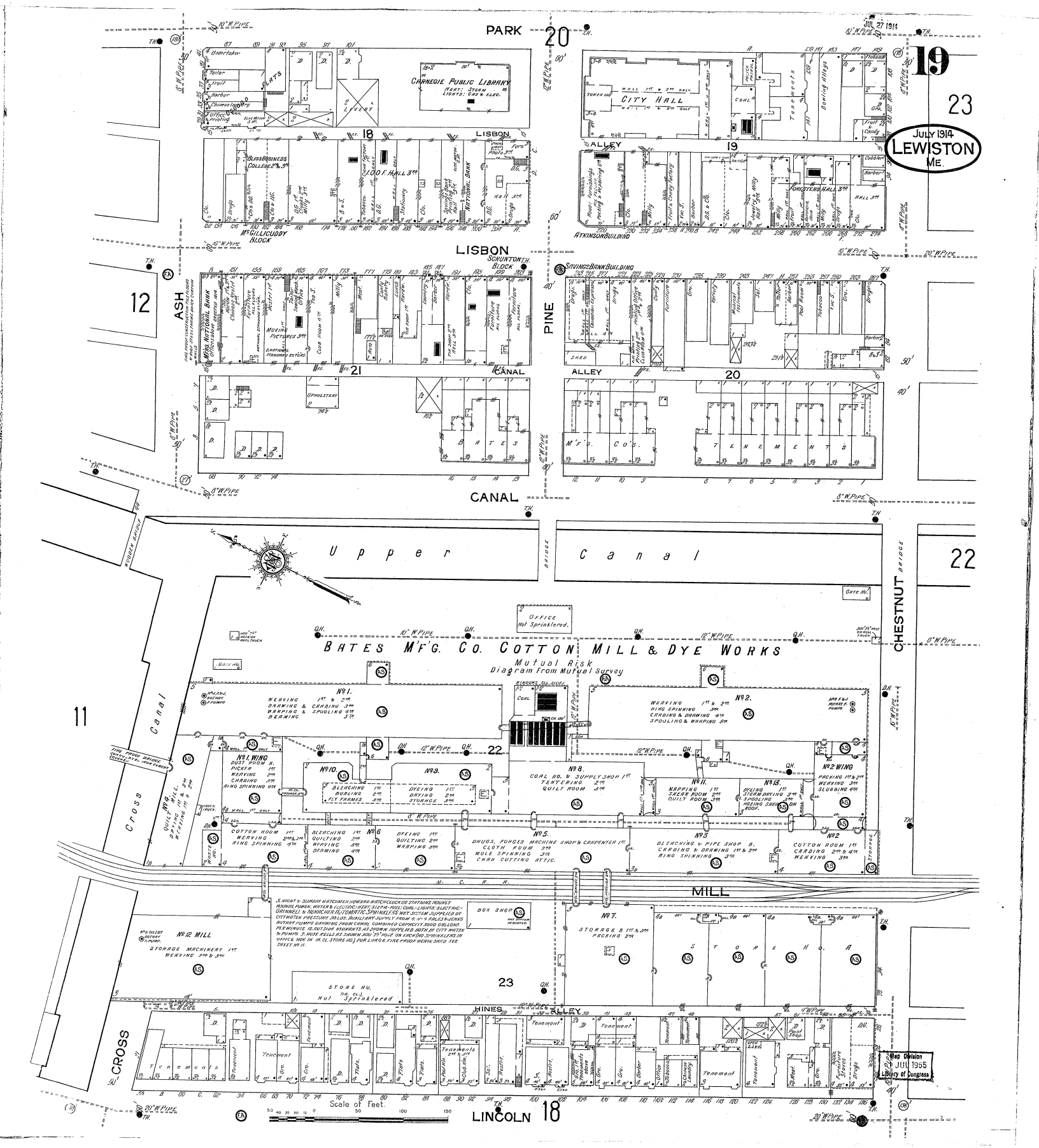

PARK
20
19
23
JULY 1914
LEWISTON
ME.
JUL 27 1914
CARNEGIE PUBLIC LIBRARY
CITY HALL
LISBON
ALLEY
19
BLISS BUSINESS COLLEGE
100 F HALL
NATIONAL BANK
McGILLICUDDY BLOCK
FORESTERS HALL
ATKINSON BUILDING
LISBON
SCRUNTON TH. BLOCK
SAVINGS BANK BUILDING
12
ASH
PINE
21
CANAL
ALLEY
20
BATES
M'F'G. CO'S.
TENEMENTS
CANAL
Upper
Canal
22
CHESTNUT
BRIDGE
OFFICE Not Sprinklered.
BATES M'F'G. CO. COTTON MILL & DYE WORKS
Mutual Risk
Diagram from Mutual Survey
11
Cross
Canal
No 1.
No 2.
No 1. WING
No 2 WING
No 10.
No 9.
No 8.
No 11.
No 13.
No 4.
No 6
No 5.
No 3
No 2
COAL HO. & SUPPLY SHOP
TENTERING
QUILT ROOM
DRUGS, FORGES MACHINE SHOP & CARPENTER
CLOTH ROOM
MULE SPINNING
CARD CUTTING ATTIC.
BLEACHING & PIPE SHOP
COTTON ROOM
CARDING
WEAVING
M. C. R. R.
MILL
No 12 MILL
STORAGE MACHINERY
WEAVING
BOX SHOP
No 7.
STORAGE
PACKING
STORE HO.
STORE HO. Not Sprinklered
23
HINES
ALLEY
CROSS
Tenements
Tenement
Map Division
JUL 1955
Library of Congress
Scale of Feet.
LINCOLN
18

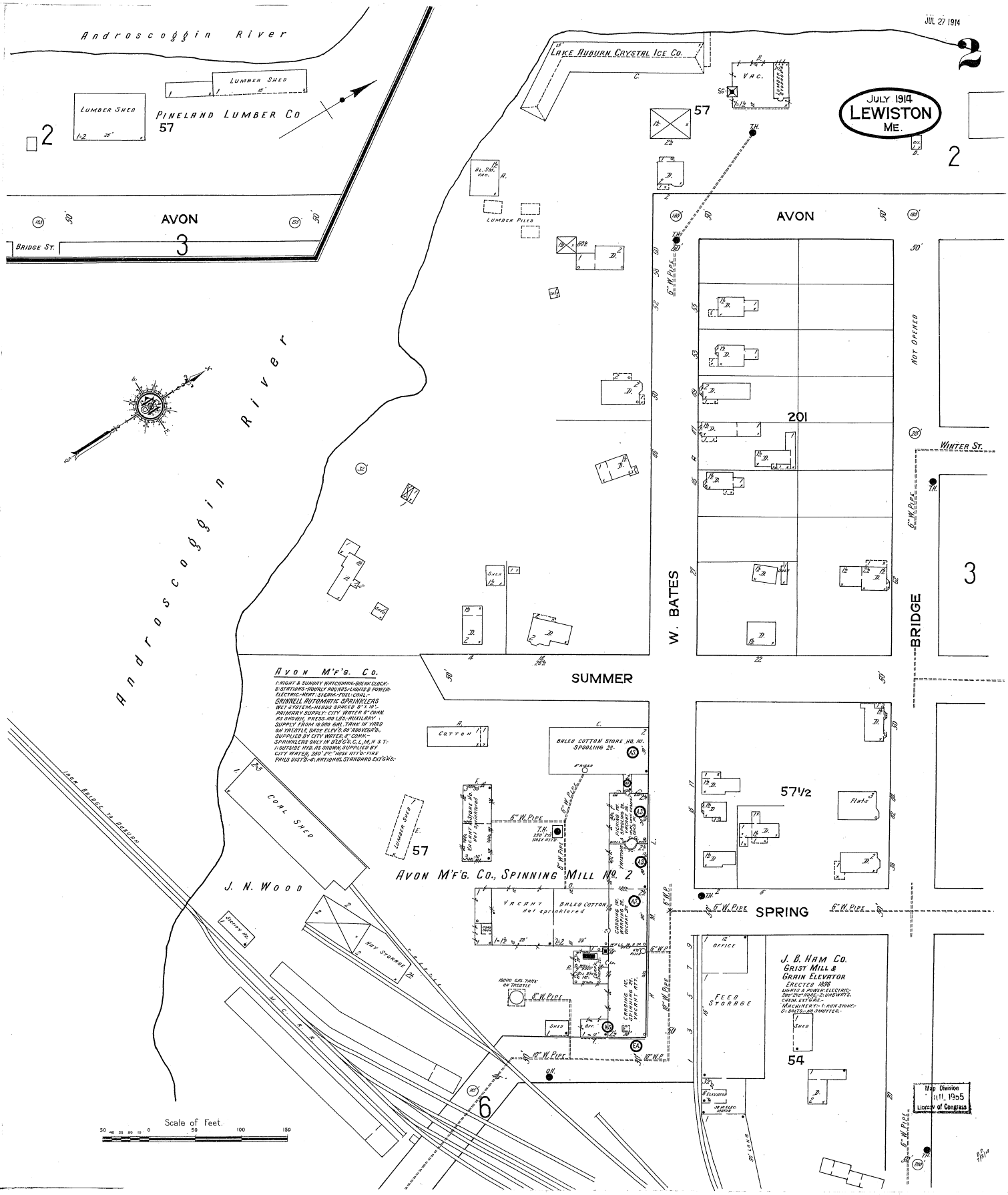
JUL 27 1914
2
JULY 1914
LEWISTON
ME.
Androscoggin River
LUMBER SHED
LUMBER SHED
PINELAND LUMBER CO
57
2
AVON
BRIDGE ST.
3
LAKE AUBURN CRYSTAL ICE CO.
VAC.
57
LUMBER PILES
AVON
201
NOT OPENED
WINTER ST.
6" W. PIPE
W. BATES
BRIDGE
3
SUMMER
AVON M'F'G. CO.
1: NIGHT & SUNDAY WATCHMAN-BULLOCK CLOCK.-
8: STATIONS-HOURLY ROUNDS-LIGHTS & POWER:
ELECTRIC-HEAT-STEAM-FUEL: COAL.-
GRINNELL AUTOMATIC SPRINKLERS
WET SYSTEM-HEADS SPACED 8' X 10'.
PRIMARY SUPPLY: CITY WATER 6" CONN.
AS SHOWN, PRESS. 100 LBS.-AUXILARY
SUPPLY FROM 18,000 GAL. TANK IN YARD
ON TRESTLE, BASE ELEV'D. 60' ABOVE GR'D.,
SUPPLIED BY CITY WATER, 8" CONN.-
SPRINKLERS ONLY IN B'LD'G'S. C, L, M, N & T:
1: OUTSIDE HYD. AS SHOWN, SUPPLIED BY
CITY WATER, 250' 2½" HOSE ATT'D.-FIRE
PAILS DIST'D.-4: NATIONAL STANDARD EXT'G'RS.-
COTTON
BALED COTTON STORE NO. 10.
SPOOLING 2d.
57½
Flats
IRON BRIDGE TO AUBURN
COAL SHED
LUMBER SHED
57
AVON M'F'G. CO., SPINNING MILL No. 2
J. N. WOOD
VACANT
BALED COTTON
Not sprinklered
SPRING
6" W. PIPE
HAY STORAGE
18000 GAL. TANK ON TRESTLE
8" W. PIPE
10" W. PIPE
OFFICE
FEED STORAGE
J. B. HAM CO.
GRIST MILL &
GRAIN ELEVATOR
ERECTED 1896
LIGHTS & POWER: ELECTRIC:
200' 2½" HOSE.-2: UNDWR'TS.
CHEM. EXT'G'RS.-
MACHINERY:-1: RUN STONE.-
3: BOLTS.-NO SMUTTER.-
54
6
Map Division
JUL. 1955
Library of Congress
Scale of Feet.
50 40 30 20 10 0 50 100 150

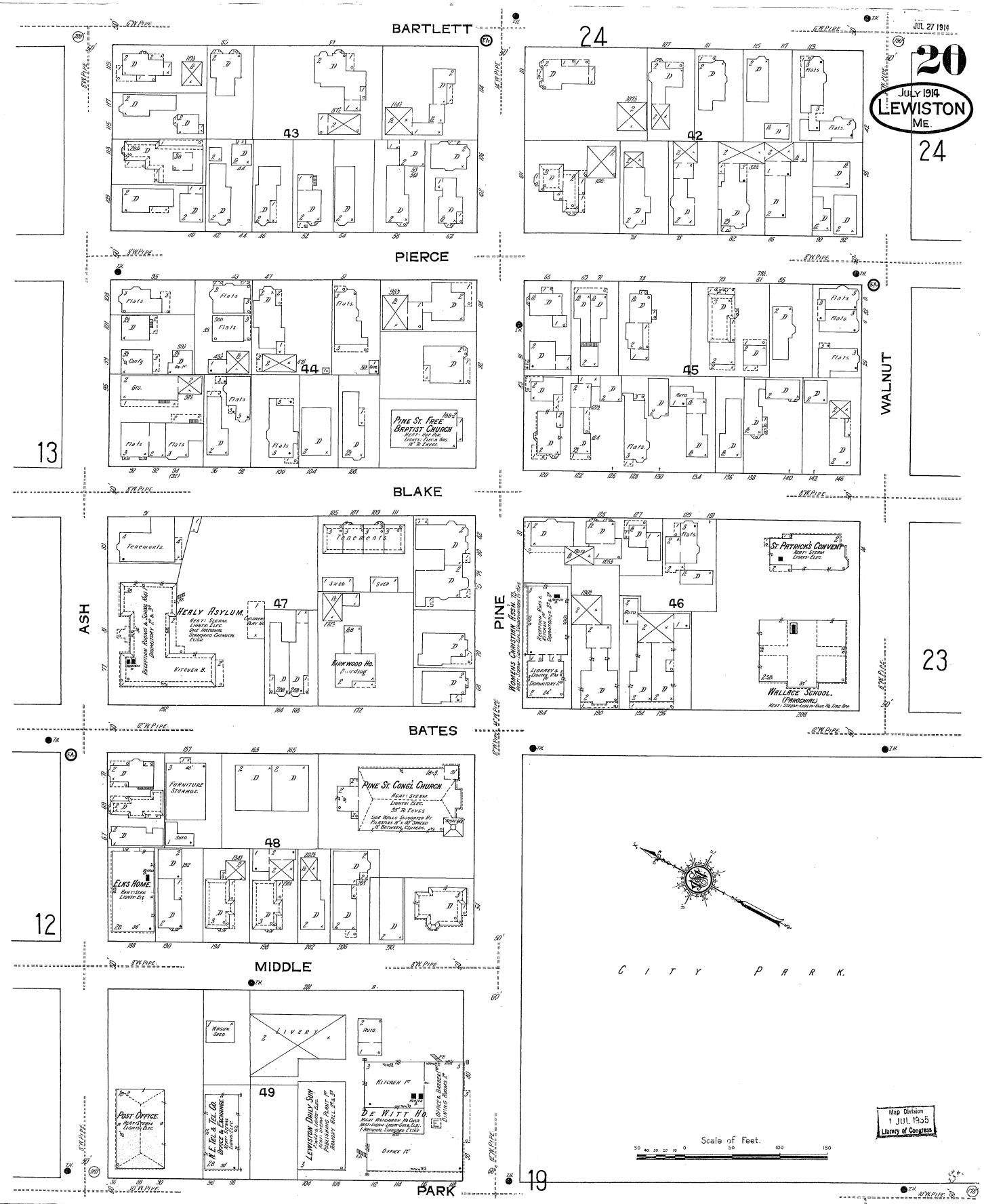

JUL 27 1914
20
JULY 1914
LEWISTON
ME.
24
BARTLETT
PIERCE
BLAKE
BATES
MIDDLE
PARK
ASH
PINE
WALNUT
13
12
19
23
43
44
45
46
47
48
49
PINE ST. FREE BAPTIST CHURCH
HEALY ASYLUM
KIRKWOOD HO.
WOMENS CHRISTIAN ASSN.
ST. PATRICK'S CONVENT
WALLACE SCHOOL. (PAROCHIAL)
FURNITURE STORAGE
PINE ST. CONG'L CHURCH
ELKS HOME
POST OFFICE
N.E. TEL. & TEL. CO. OFFICE & EXCHANGE
LEWISTON DAILY SUN
DE WITT HO.
LIVERY
KITCHEN 1st
OFFICE 1st
CITY PARK.
Scale of Feet.
Map Division
1 JUL 1955
Library of Congress

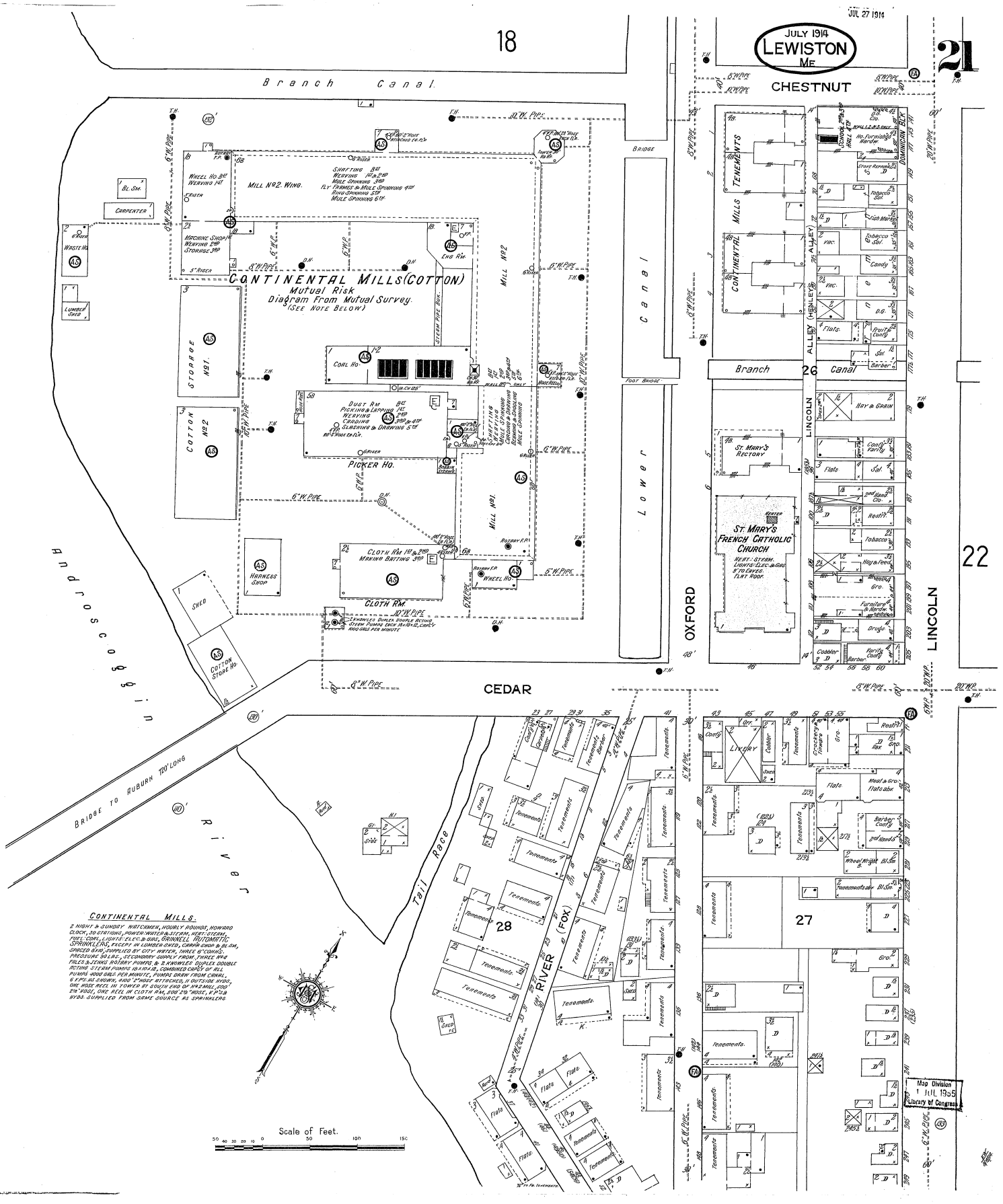

CONTINENTAL MILLS.

2 NIGHT & SUNDAY WATCHMEN, HOURLY ROUNDS, HOWARD CLOCK, 30 STATIONS, POWER: WATER & STEAM, HEAT: STEAM, FUEL: COAL, LIGHTS: ELEC. & GAS, GRINNELL AUTOMATIC SPRINKLERS, EXCEPT IN LUMBER SHED, CARPER SHOP & BL. SM., SPACED 8'x10', SUPPLIED BY CITY WATER, THREE 6" CONN'S. PRESSURE 90 LBS., SECONDARY SUPPLY FROM THREE No 4 FALES & JENKS ROTARY PUMPS, & 2 KNOWLES DUPLEX DOUBLE ACTING STEAM PUMPS 18x10x12, COMBINED CAPACITY OF ALL PUMPS 4000 GALS. PER MINUTE, PUMPS DRAW FROM CANAL, 6 V.P.'S AS SHOWN, 4100' 2" HOSE ATTACHED, 11 OUTSIDE HYDS., ONE HOSE REEL IN TOWER AT SOUTH END OF No 2 MILL, 500' 2½" HOSE, ONE REEL IN CLOTH RM., 500' 2½" HOSE, V.P.'S & HYDS. SUPPLIED FROM SAME SOURCE AS SPRINKLERS.

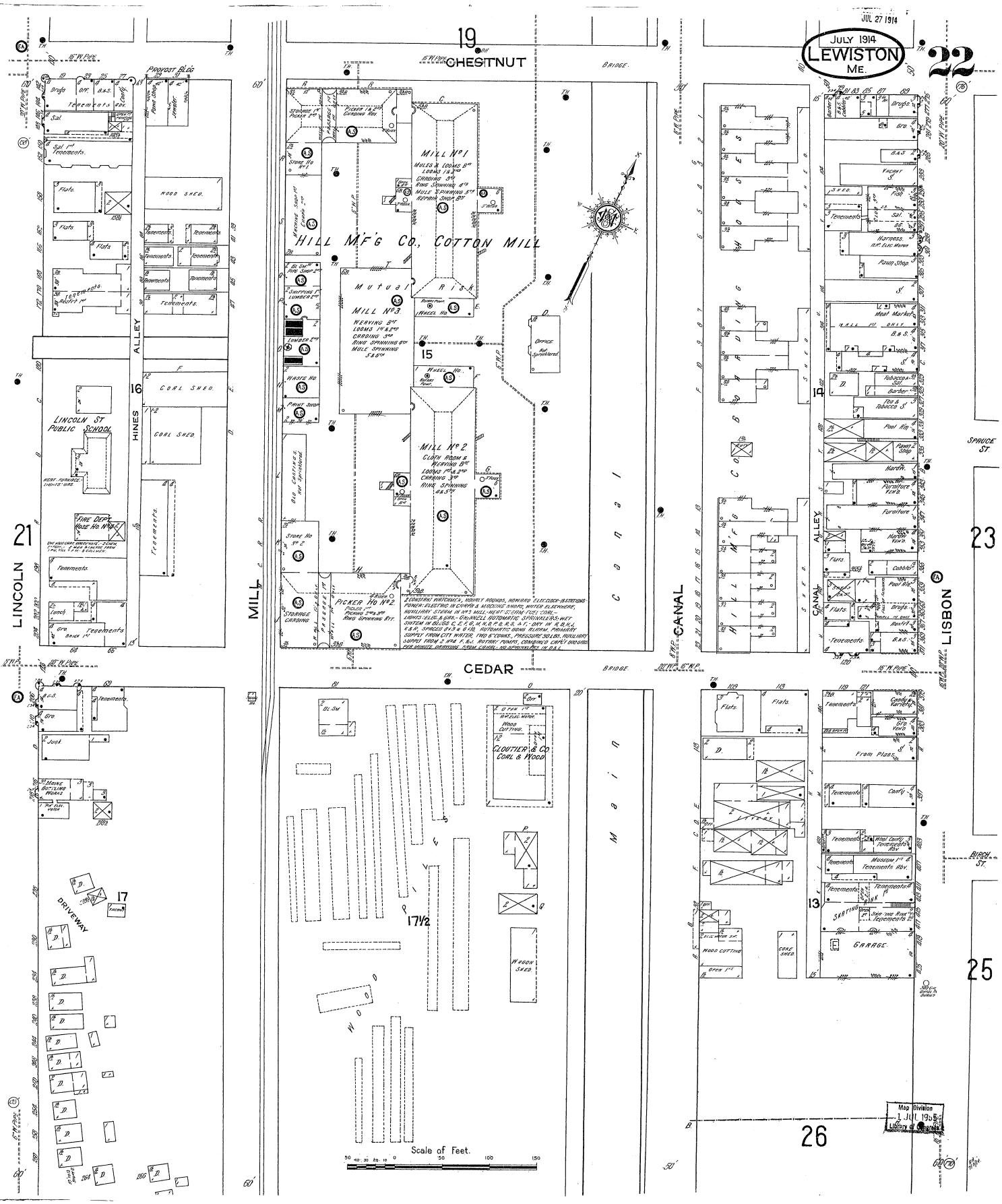
JUL 27 1914
JULY 1914
LEWISTON
ME.
22
19
CHESTNUT
BRIDGE
HILL M'F'G CO., COTTON MILL
MILL No 1
MILL No 3
MILL No 2
Mutual Risk
PICKER Ho No 2
Office Not Sprinklered
15
16
14
13
17
17½
21
23
25
26
LINCOLN
MILL
CANAL
LISBON
CEDAR
HINES
ALLEY
LINCOLN ST PUBLIC SCHOOL
FIRE DEPT HOSE HO No 2
PROVOST BLDG
WOOD SHED
COAL SHED
Tenements
Flats
Main
Canal
CLOUTIER & CO COAL & WOOD
WOOD PILES
WAGON SHED
DRIVEWAY
SPRUCE ST.
BIRCH ST.
GARAGE
WOOD CUTTING
COKE SHED
Scale of Feet.
Map Division
1 JUL 1955
Library of Congress

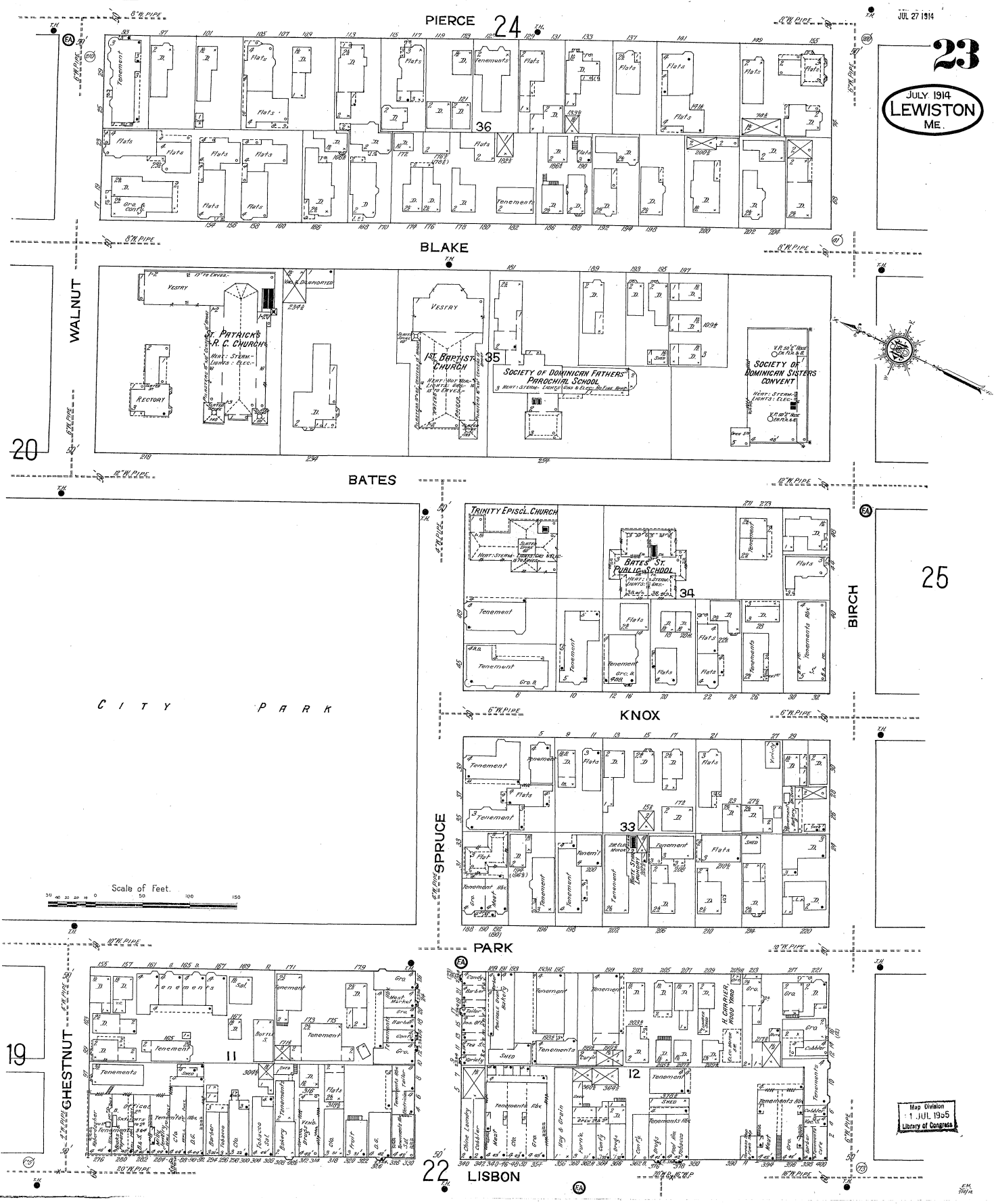
JUL 27 1914
23
JULY 1914
LEWISTON
ME.
PIERCE
24
BLAKE
WALNUT
20
BATES
25
BIRCH
KNOX
SPRUCE
PARK
CITY PARK
Scale of Feet.
19
GHESTNUT
22
LISBON
36
35
34
33
11
12
ST. PATRICK'S R. C. CHURCH
1ST. BAPTIST CHURCH
SOCIETY OF DOMINICAN FATHERS' PAROCHIAL SCHOOL
SOCIETY OF DOMINICAN SISTERS CONVENT
TRINITY EPISCL. CHURCH
BATES ST. PUBLIC SCHOOL
Tenement
Flats
Tenements
Vestry
Rectory
Shed
Gro.
Cobbler
Meat
Fruit
Tobacco
Barber
Bakery
Drugs
Cloth
Hay & Grain
Furn'r.
Cond'y
Cond'y
Cond'y
Cond'y
Cobbler
Cafe
Map Division
1 JUL 1955
Library of Congress

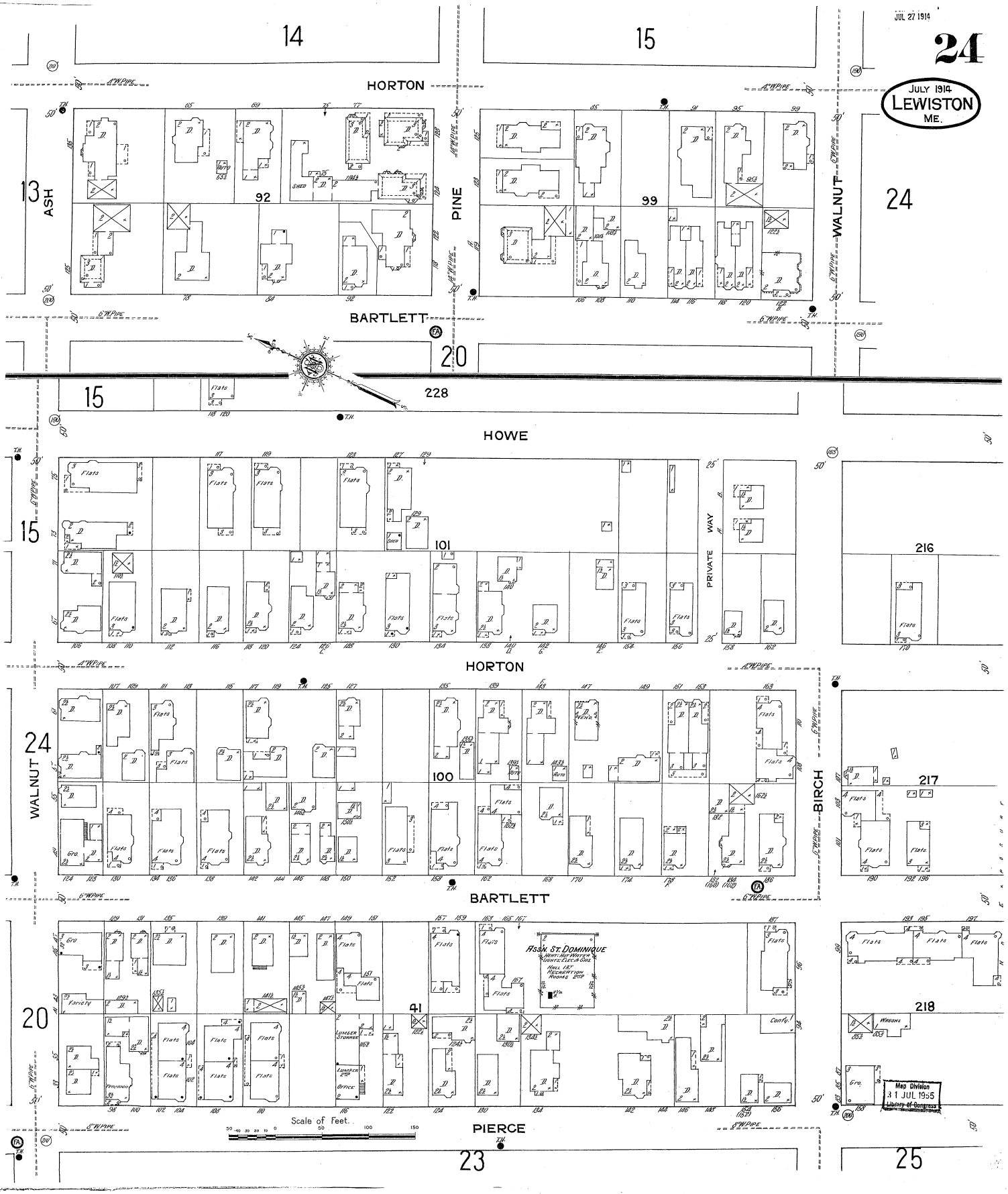
JUL 27 1914
24
JULY 1914
LEWISTON
ME.
14
15
HORTON
ASH
PINE
WALNUT
13
92
99
24
BARTLETT
20
15
228
HOWE
101
216
PRIVATE WAY
15
HORTON
24
WALNUT
100
BIRCH
217
BARTLETT
20
41
ASSN. ST. DOMINIQUE
218
Scale of Feet.
PIERCE
23
25
Map Division
31 JUL 1955
Library of Congress

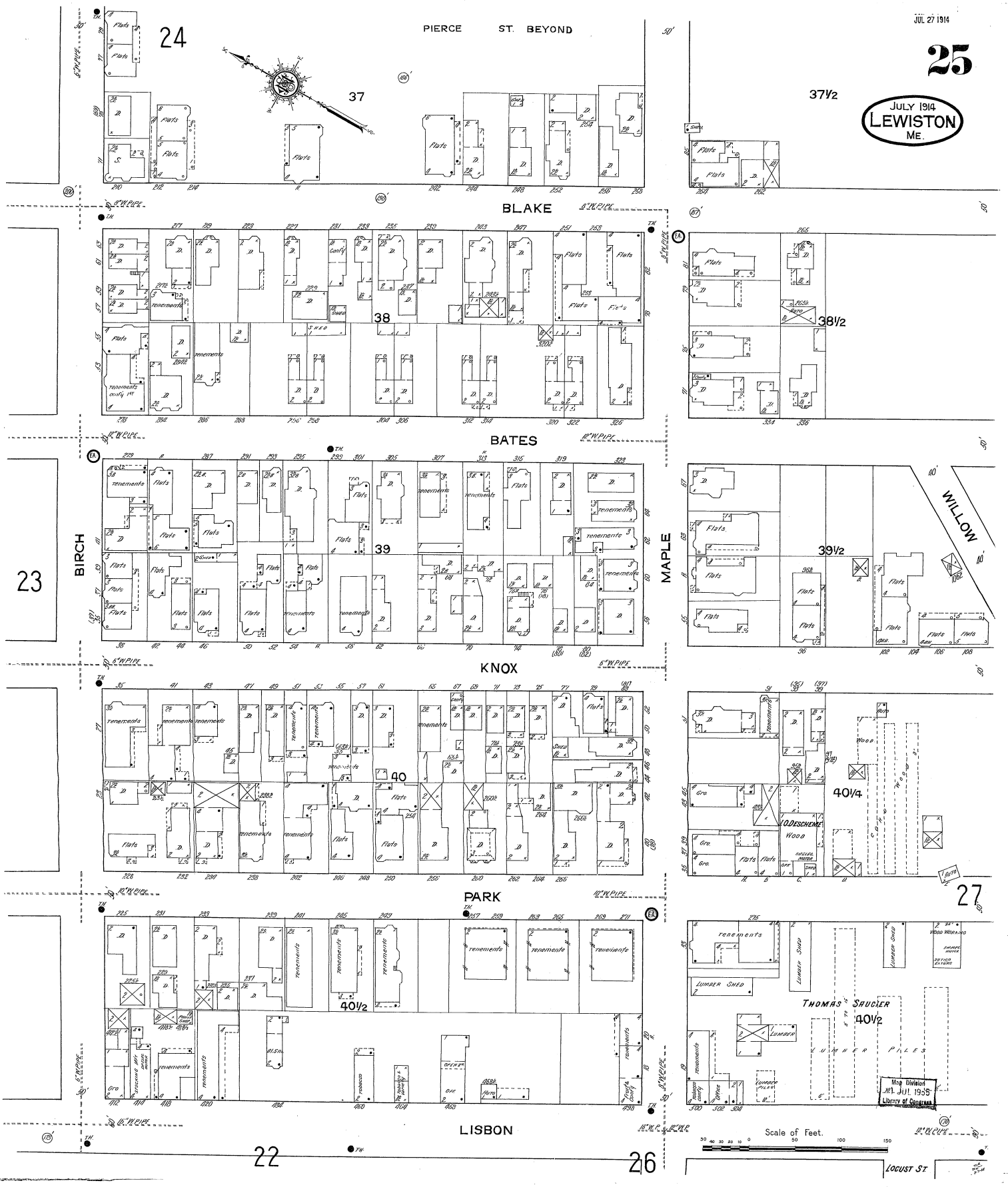
JUL 27 1914
25
JULY 1914
LEWISTON
ME.
24
PIERCE ST. BEYOND
37
37½
BLAKE
38
38½
BATES
BIRCH
MAPLE
WILLOW
23
39
39½
KNOX
40
40¼
PARK
40½
THOMAS SAUCIER
LUMBER PILES
LISBON
Map Division
OCT. JUL. 1955
Library of Congress
Scale of Feet.
LOCUST ST.
22
26
27

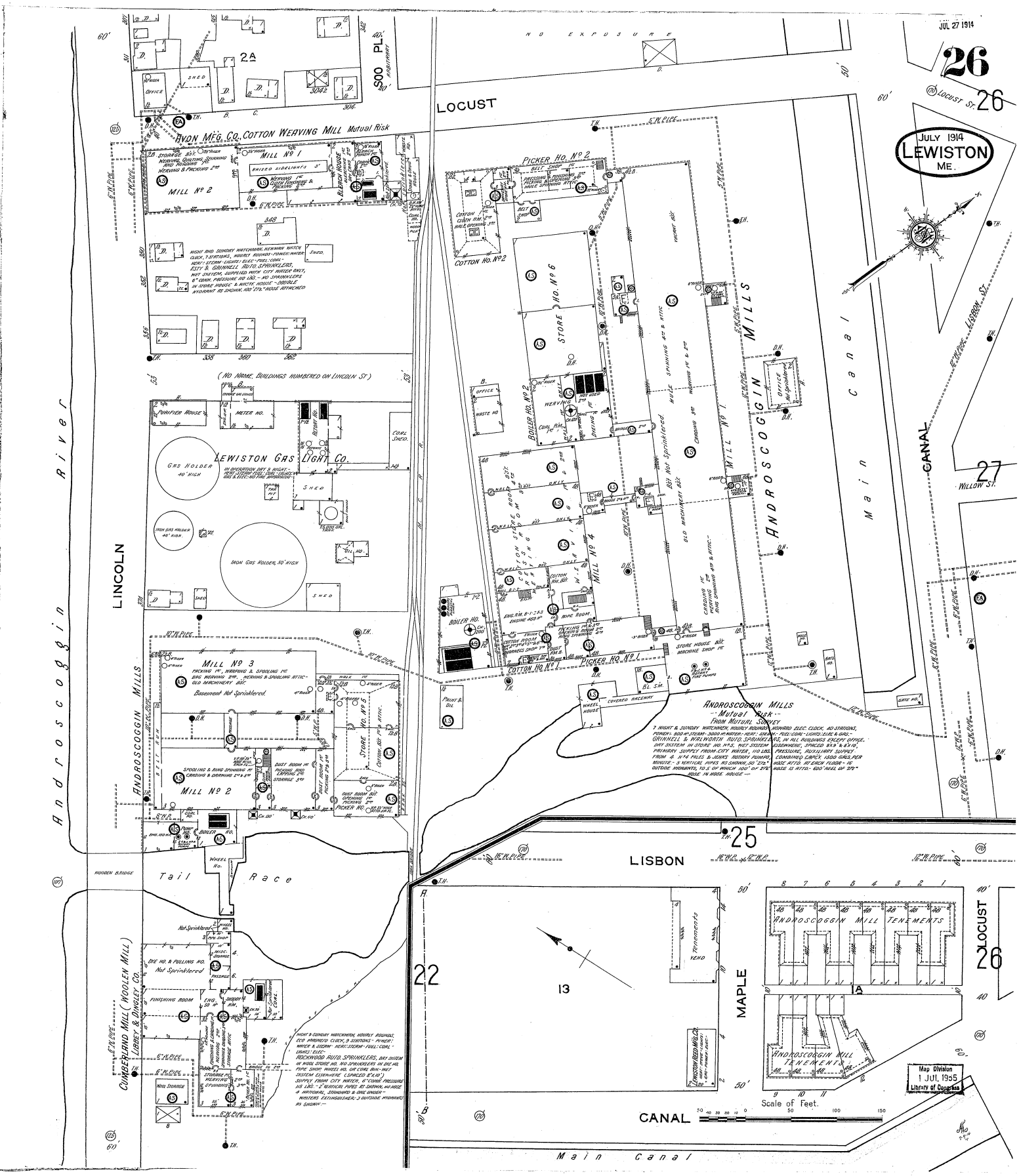
JUL 27 1914
26
JULY 1914
LEWISTON
ME.
LOCUST
LOCUST ST.
AVON MFG. CO. COTTON WEAVING MILL Mutual Risk
MILL No 1
MILL No 2
PICKER HO. No 2
STORE HO. No 6
BOILER HO. No 2
MILL No 4
MILL No 1
COTTON HO. No 1
PICKER HO. No 1
ANDROSCOGGIN MILLS
Main Canal
CANAL
LISBON ST.
WILLOW ST.
(NO NAME, BUILDINGS NUMBERED ON LINCOLN ST)
LEWISTON GAS LIGHT CO.
GAS HOLDER 40' HIGH
IRON GAS HOLDER, 50' HIGH
LINCOLN
Androscoggin River
ANDROSCOGGIN MILLS
MILL No 3
MILL No 2
STORE HO. No 5
Tail Race
WOODEN BRIDGE
CUMBERLAND MILL (WOOLEN MILL) LIBBEY & DINGLEY CO.
ANDROSCOGGIN MILLS
Mutual Risk
FROM MUTUAL SURVEY
LISBON
MAPLE
LOCUST
ANDROSCOGGIN MILL TENEMENTS
ANDROSCOGGIN MILL TENEMENTS
CANAL
Main Canal
Scale of Feet.
Map Division
1 JUL 1955
Library of Congress

JUL 27 1914

27

JULY 1914
LEWISTON
ME.

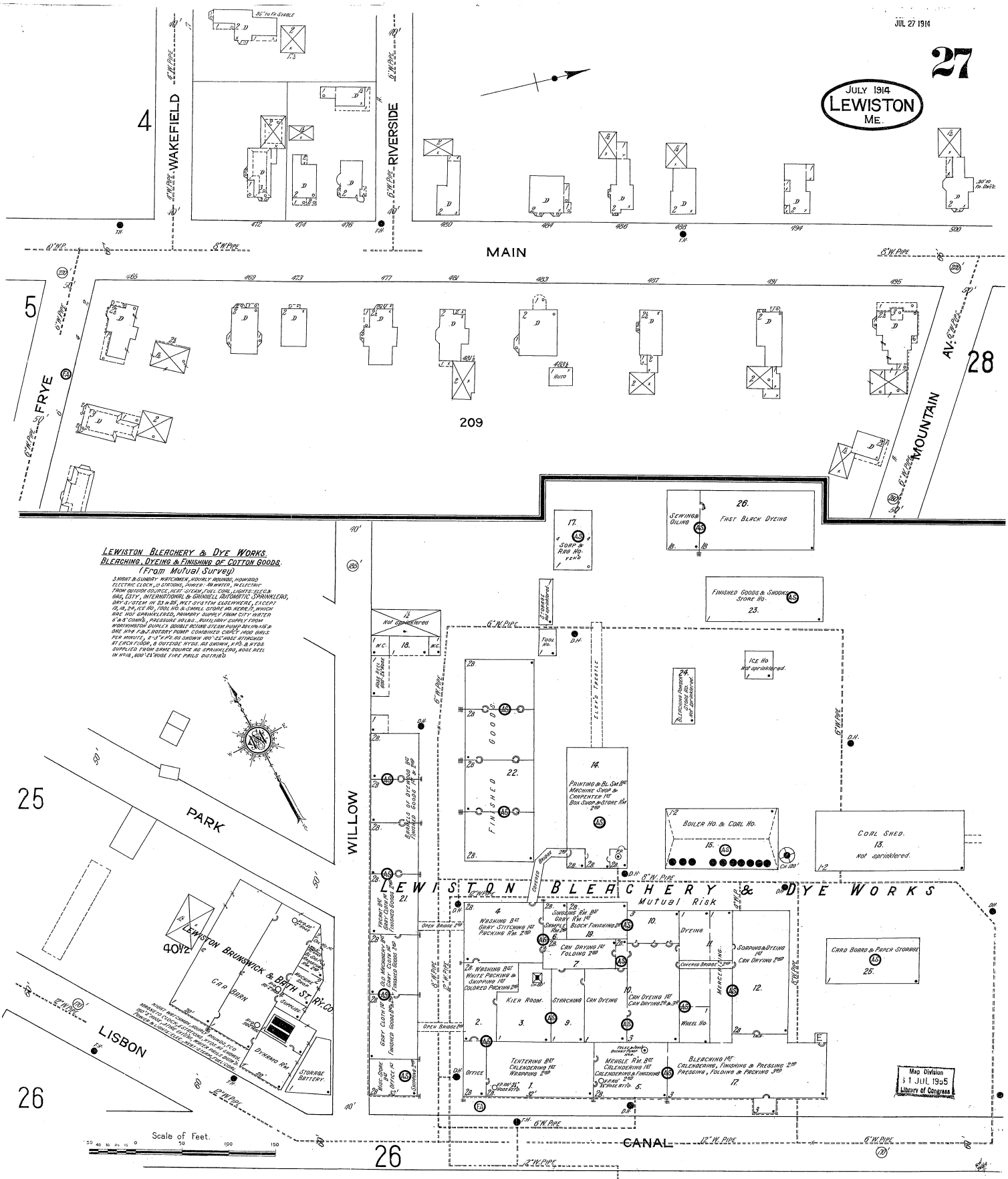

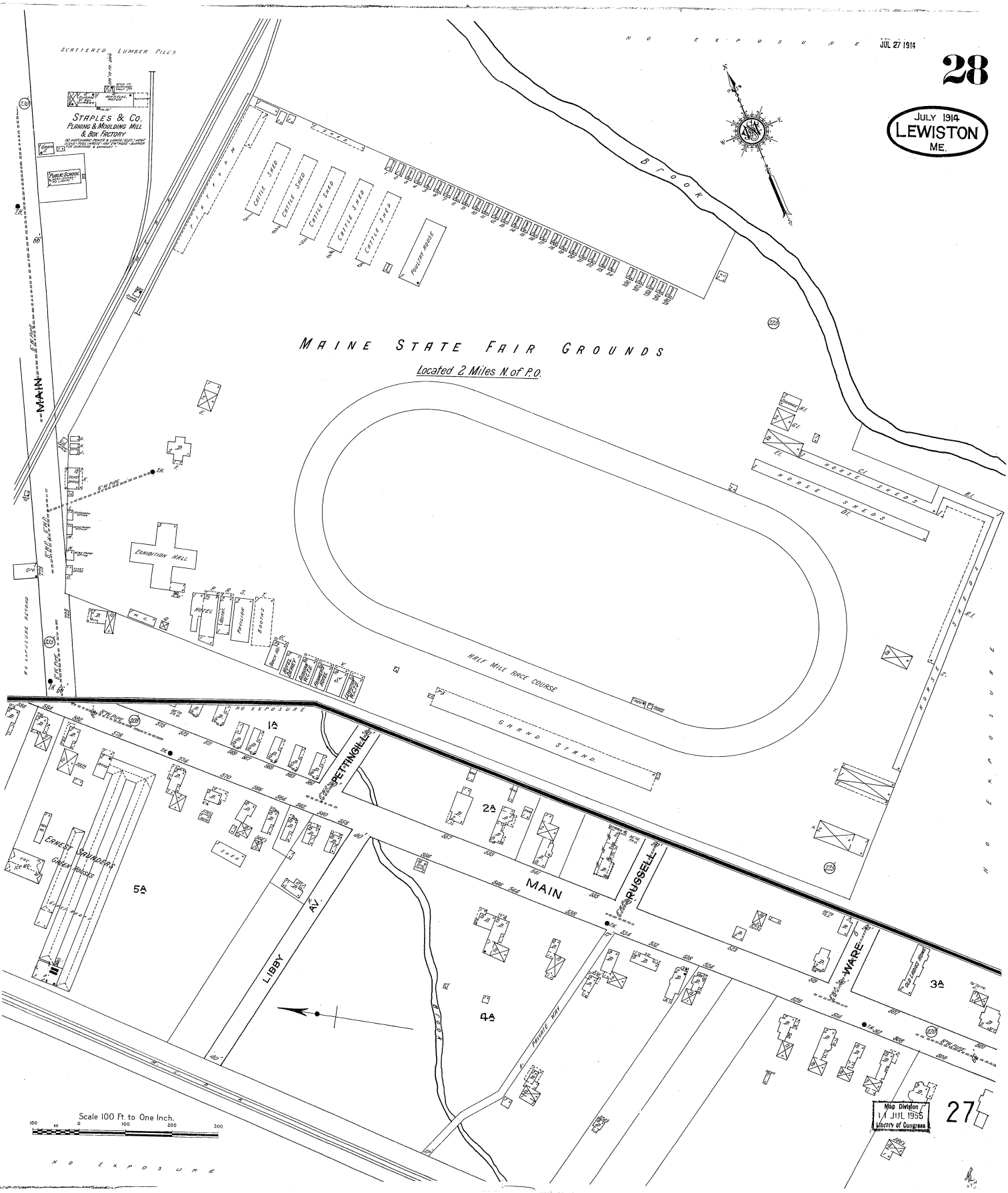
JUL 27 1914
28
JULY 1914
LEWISTON
ME.
SCATTERED LUMBER PILES
STAPLES & CO.
PLANING & MOULDING MILL
& BOX FACTORY
PUBLIC SCHOOL
MAIN
BROOK
CATTLE SHED
CATTLE SHED
CATTLE SHED
CATTLE SHED
CATTLE SHED
POULTRY HOUSE
MAINE STATE FAIR GROUNDS
Located 2 Miles N. of P.O.
HORSE SHEDS
HORSE SHEDS
EXHIBITION HALL
HOTEL
PAVILION
BOOTHS
HALF MILE RACE COURSE
GRAND STAND
NO EXPOSURE
PETTINGILL
RUSSELL
MAIN
WARE
LIBBY AV.
PRIVATE WAY
Ernest Saunders Green Houses
1A
2A
3A
4A
5A
Scale 100 Ft. to One Inch.
100 50 0 100 200 300
NO EXPOSURE
Map Division
JUL 11 1955
Library of Congress
27

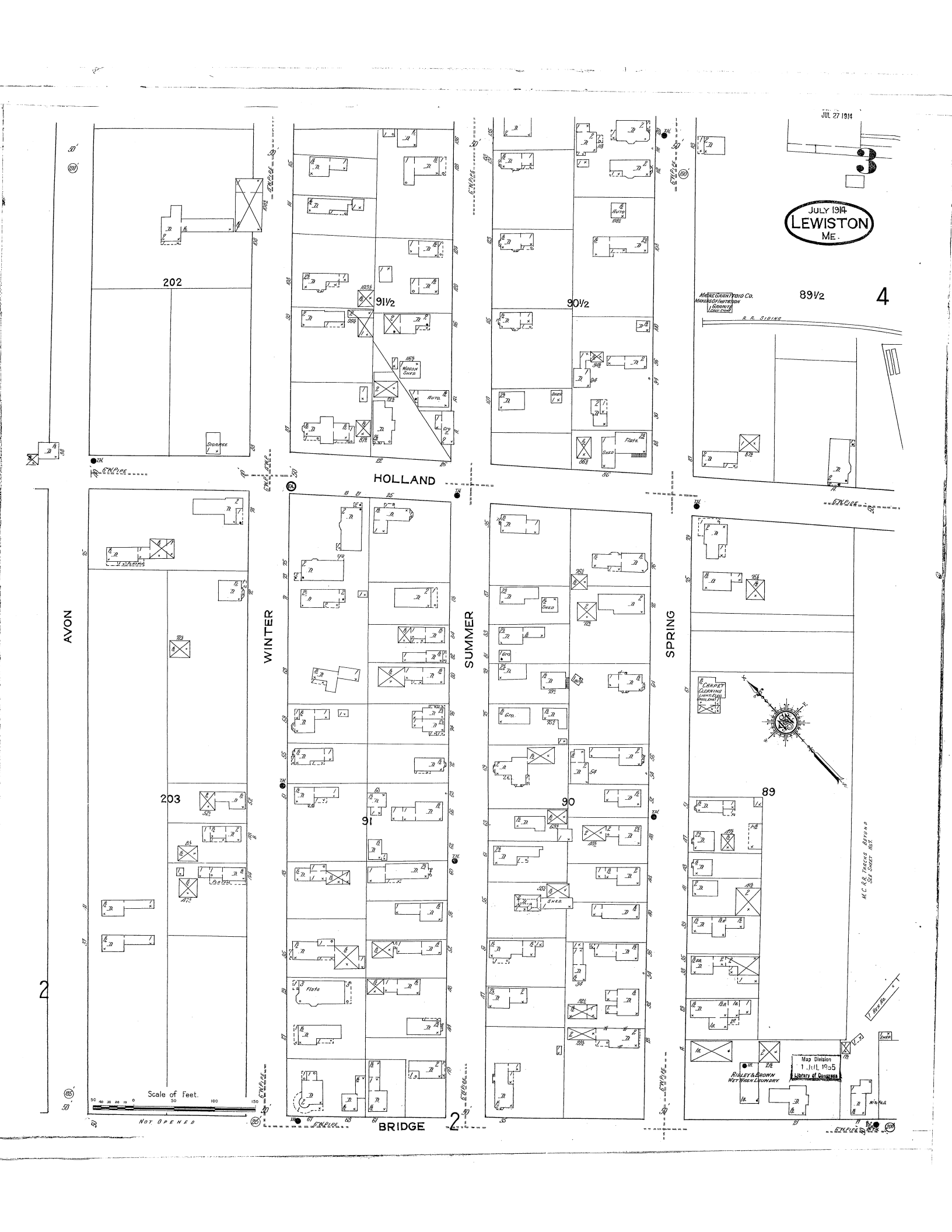
JUL 27 1914
JULY 1914
LEWISTON
ME.
4
202
91½
90½
89½
HOLLAND
AVON
WINTER
SUMMER
SPRING
203
91
90
89
2
BRIDGE
Scale of Feet.
Map Division
JUL 1925
Library of Congress

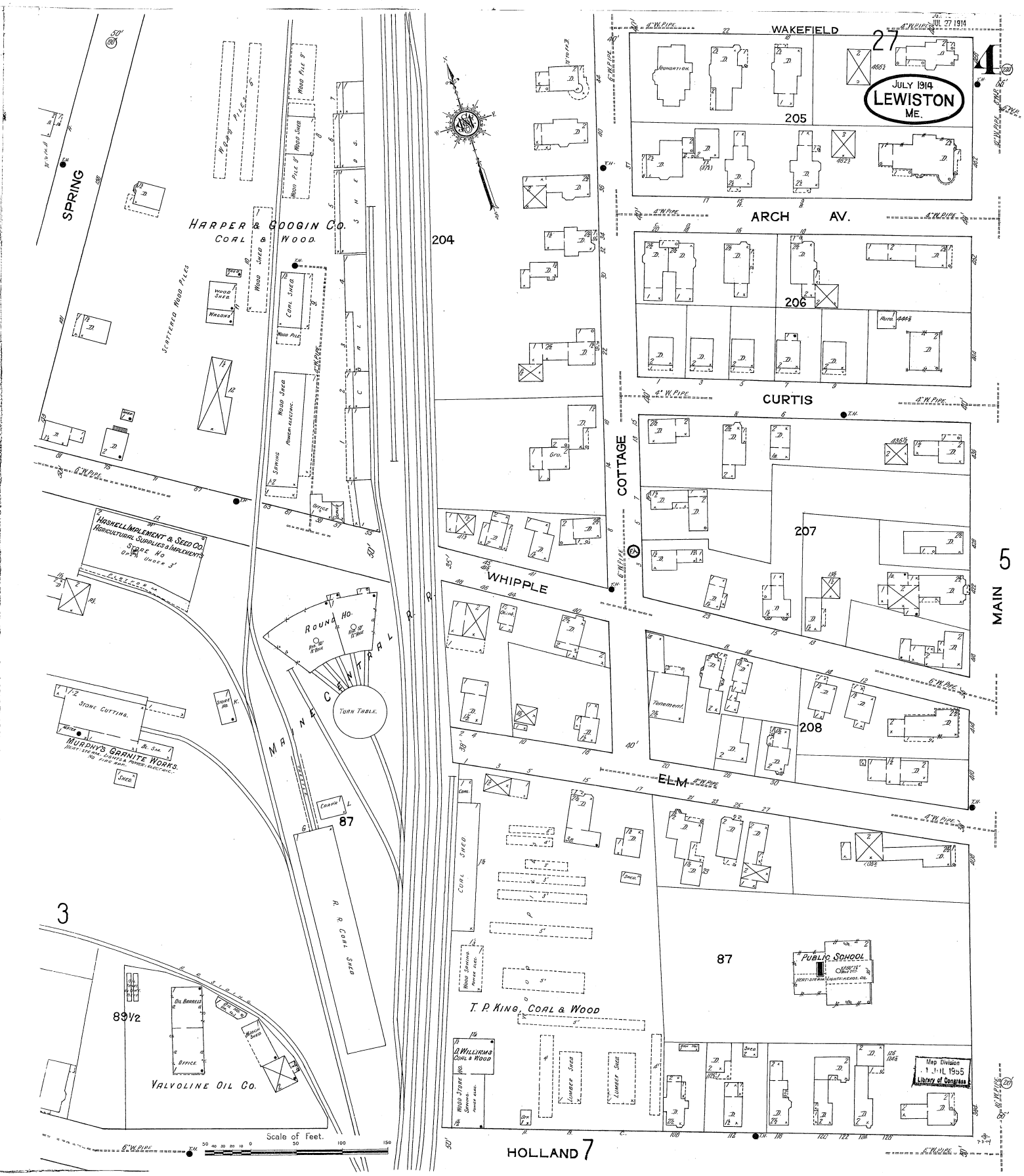

JUL 27 1914
JULY 1914
LEWISTON
ME.
WAKEFIELD
ARCH AV.
CURTIS
COTTAGE
WHIPPLE
ELM
MAIN
HOLLAND
SPRING
HARPER & GOOGIN CO.
COAL & WOOD
SCATTERED WOOD PILES
HASKELL IMPLEMENT & SEED CO.
AGRICULTURAL SUPPLIES & IMPLEMENTS
STORE HO.
ROUND HO.
TURN TABLE
MAINE CENTRAL R.R.
STONE CUTTING
MURPHY'S GRANITE WORKS
R. R. COAL SHED
VALVOLINE OIL CO.
OIL BARRELS
OFFICE
T. P. KING, COAL & WOOD
D. WILLIAMS COAL & WOOD
PUBLIC SCHOOL
Tenement
Scale of Feet.
Map Division
JUL 1955
Library of Congress

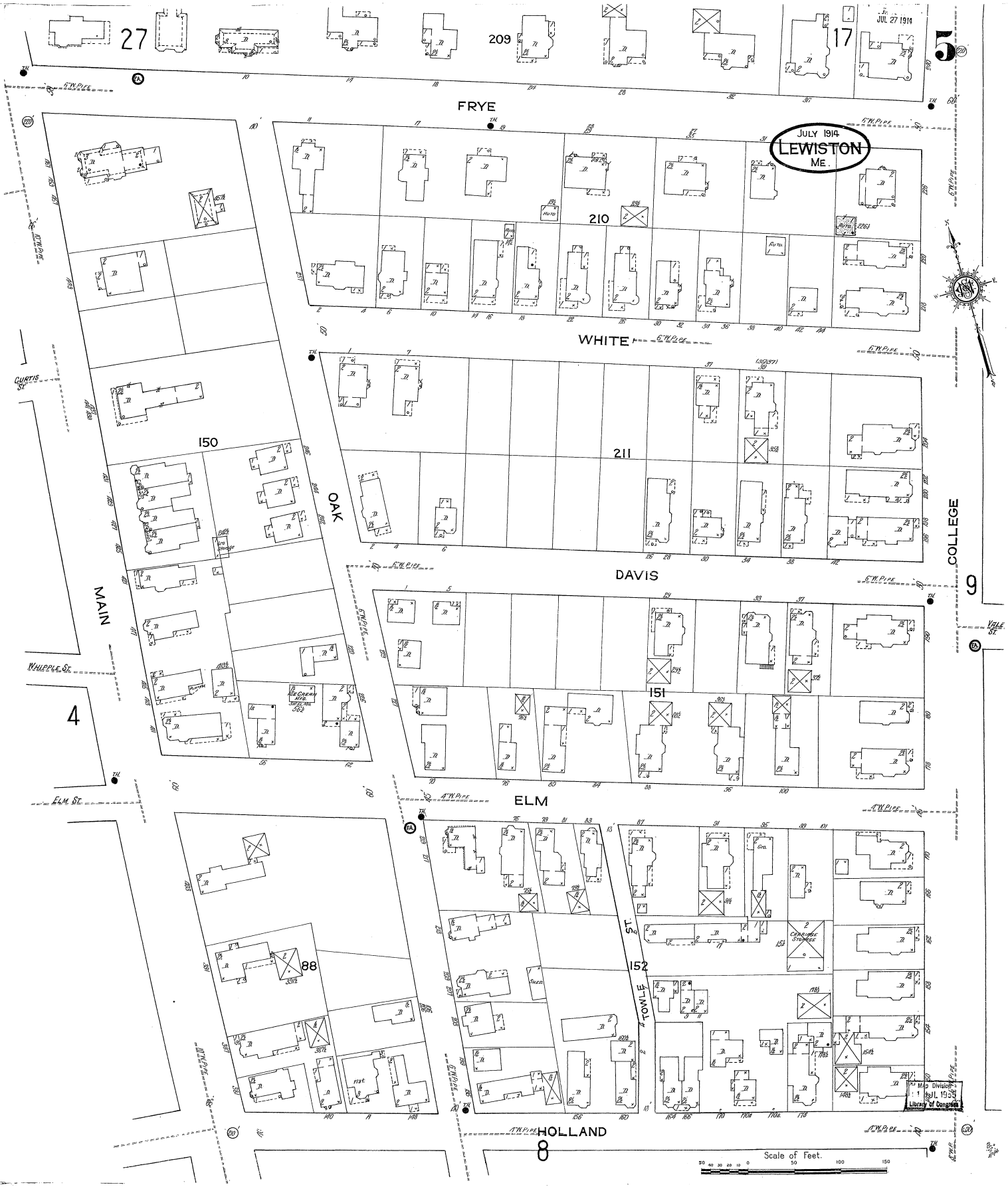
JUL 27 1914
JULY 1914
LEWISTON
ME.
FRYE
WHITE
DAVIS
ELM
HOLLAND
MAIN
OAK
COLLEGE
TOWLE ST.
CURTIS ST.
WHIPPLE ST.
ELM ST.
VALE ST.
27
209
17
5
210
211
150
151
152
88
4
9
8
6" W. PIPE
4" W. PIPE
10" W. PIPE
Scale of Feet.
Map Division
JUL 1955
Library of Congress

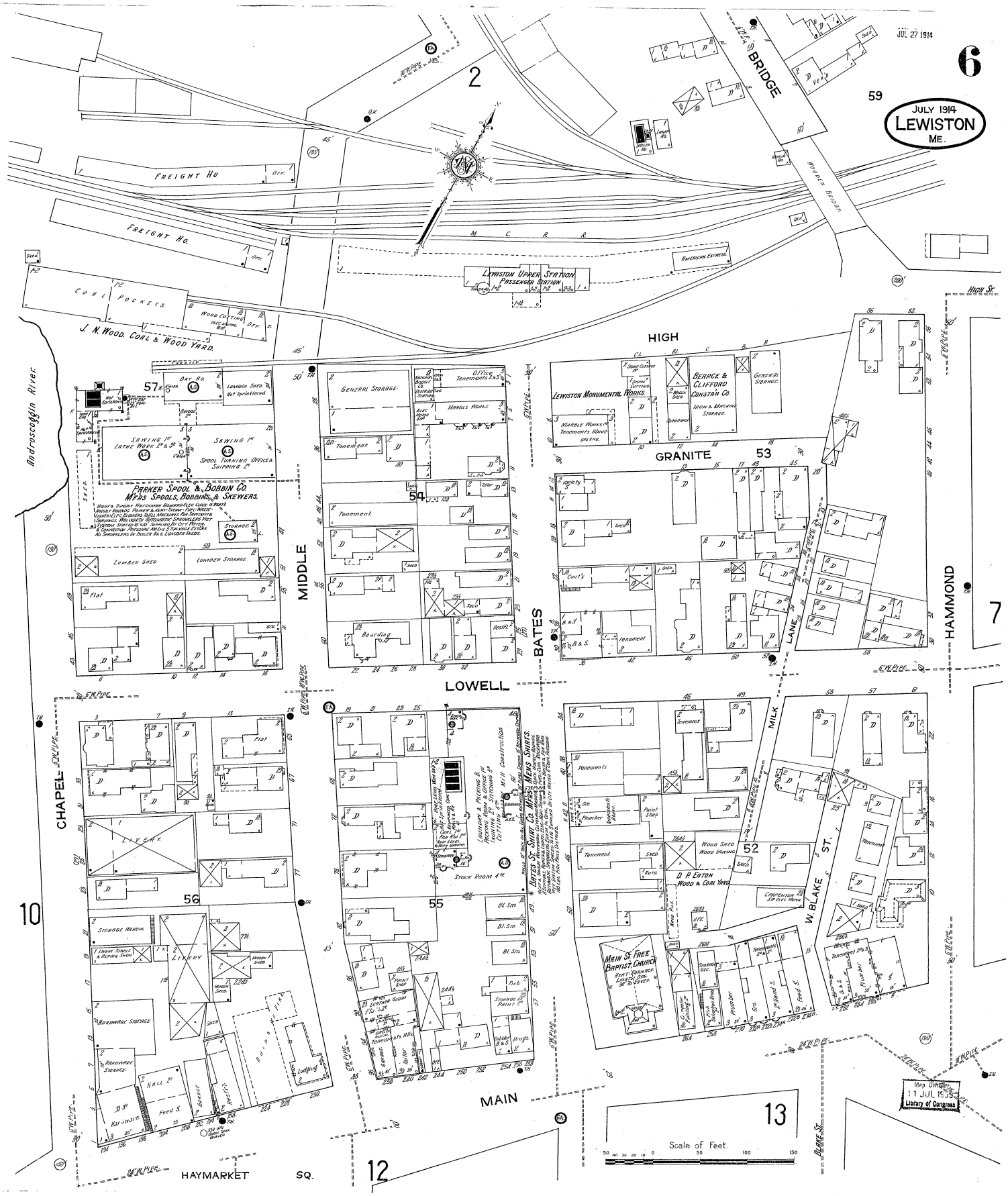
JUL 27 1914
6
JULY 1914
LEWISTON
ME.
BRIDGE
WOODEN BRIDGE
FREIGHT HO
FREIGHT HO.
COAL POCKETS
J. N. WOOD. COAL & WOOD YARD.
LEWISTON UPPER STATION
PASSENGER STATION
AMERICAN EXPRESS
HIGH
HIGH ST.
GRANITE
MIDDLE
BATES
LOWELL
HAMMOND
LANE
MILK
W. BLAKE ST.
CHAPEL
MAIN
HAYMARKET SQ.
BLAKE ST.
Androscoggin River
PARKER SPOOL & BOBBIN CO.
MFRS SPOOLS, BOBBINS, & SKEWERS.
LEWISTON MONUMENTAL WORKS
BEARCE & CLIFFORD CONSTR'N CO.
IRON & MACHINE STORAGE
GENERAL STORAGE
MARBLE WORKS
LUMBER SHED
LUMBER STORAGE
SAWING 1ST
LATHE WORK 2D & 3D
SPOOL TURNING OFFICE & SHIPPING 2D
STORAGE
Tenement
Boarding
Flat
LIVERY
STORAGE HARDW.
HARDWARE STORAGE
HALL 2D
Feed S.
Hardware
Lodging
BATES ST. SHIRT CO. MFRS MENS SHIRTS.
LAUNDRY & PACKING B.
STOCK ROOM 4TH
Bl. Sm.
Fish
Drugs
Tenements
Paint Shop
Plumber
WOOD SHED
WOOD SAWING
D. P. EATON
WOOD & COAL YARD
CARPENTER 5TH ELEC. MOTOR
MAIN ST. FREE BAPTIST CHURCH
Scale of Feet.
Map Division
11 JUL 1955
Library of Congress

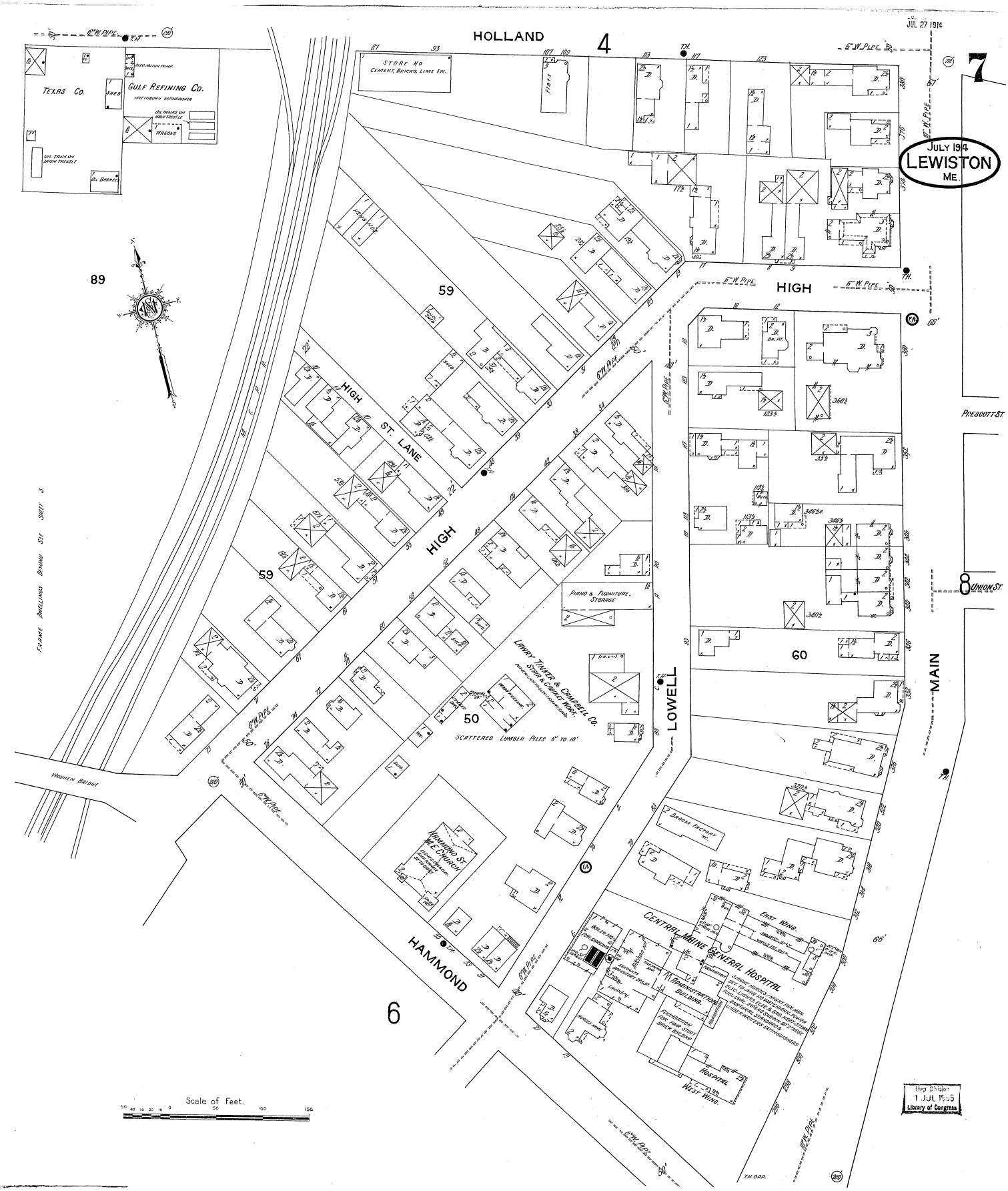
JUL 27 1914
7
JULY 1914
LEWISTON
ME.
HOLLAND
4
STORE HO
CEMENT, BRICKS, LIME ETC.
Flats
TEXAS CO.
GULF REFINING CO.
SHED
WAGONS
OIL TANK ON IRON TRESTLE
OIL BARRELS
89
59
HIGH
HIGH ST. LANE
HIGH
59
PRESCOTT ST.
UNION ST.
60
MAIN
LOWELL
PIANO & FURNITURE STORAGE
LAWRY TINKER & CAMPBELL CO.
STAIR & CABINET WORK
SCATTERED LUMBER PILES 6' TO 10'
50
WOODEN BRIDGE
HAMMOND ST. M.E. CHURCH
HAMMOND
6
BROOM FACTORY
EAST WING
CENTRAL MAINE GENERAL HOSPITAL
ADMINISTRATION BUILDING
FOUNDATION FOR FOUR STORY BRICK BUILDING
HOSPITAL
WEST WING
FRAME DWELLINGS BEYOND SEE SHEET 3
Scale of Feet.
Map Division
1 JUL 1955
Library of Congress

JULY 1914
LEWISTON
ME.
JUL 27 1914
HOLLAND
PRESCOTT
UNION
OAK
MAIN
COLLEGE
WOOD
ALLEN CT.
SABATTUS
HIGH ST.
HOWE ST.
HORTON ST.
Tenements
Flats.
Wigmaker
Gro.
Gro.Bel.
Auto
Manual Training School.
1st Church Of Christ Scientist
Scale of Feet.
Map Division
31 JUL 1935
Library of Congress

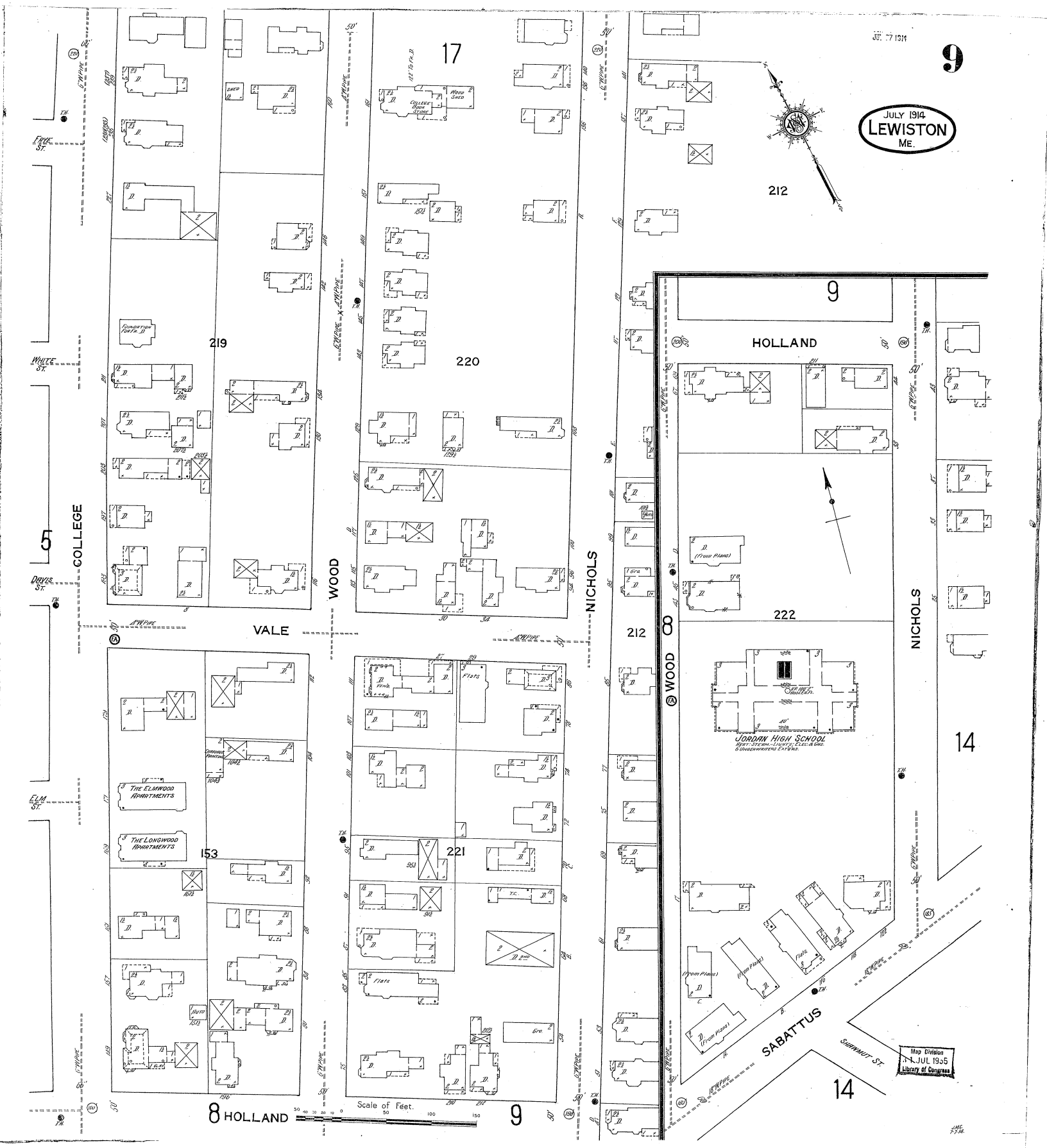

JULY 1914
LEWISTON
ME.
9
17
219
220
212
222
153
221
5
8
14
COLLEGE
VALE
WOOD
NICHOLS
HOLLAND
SABATTUS
SHAWMUT ST.
FRYE ST.
WHITE ST.
DAVIS ST.
ELM ST.
THE ELMWOOD APARTMENTS
THE LONGWOOD APARTMENTS
JORDAN HIGH SCHOOL
Scale of Feet.
Map Division
JUL 1905
Library of Congress

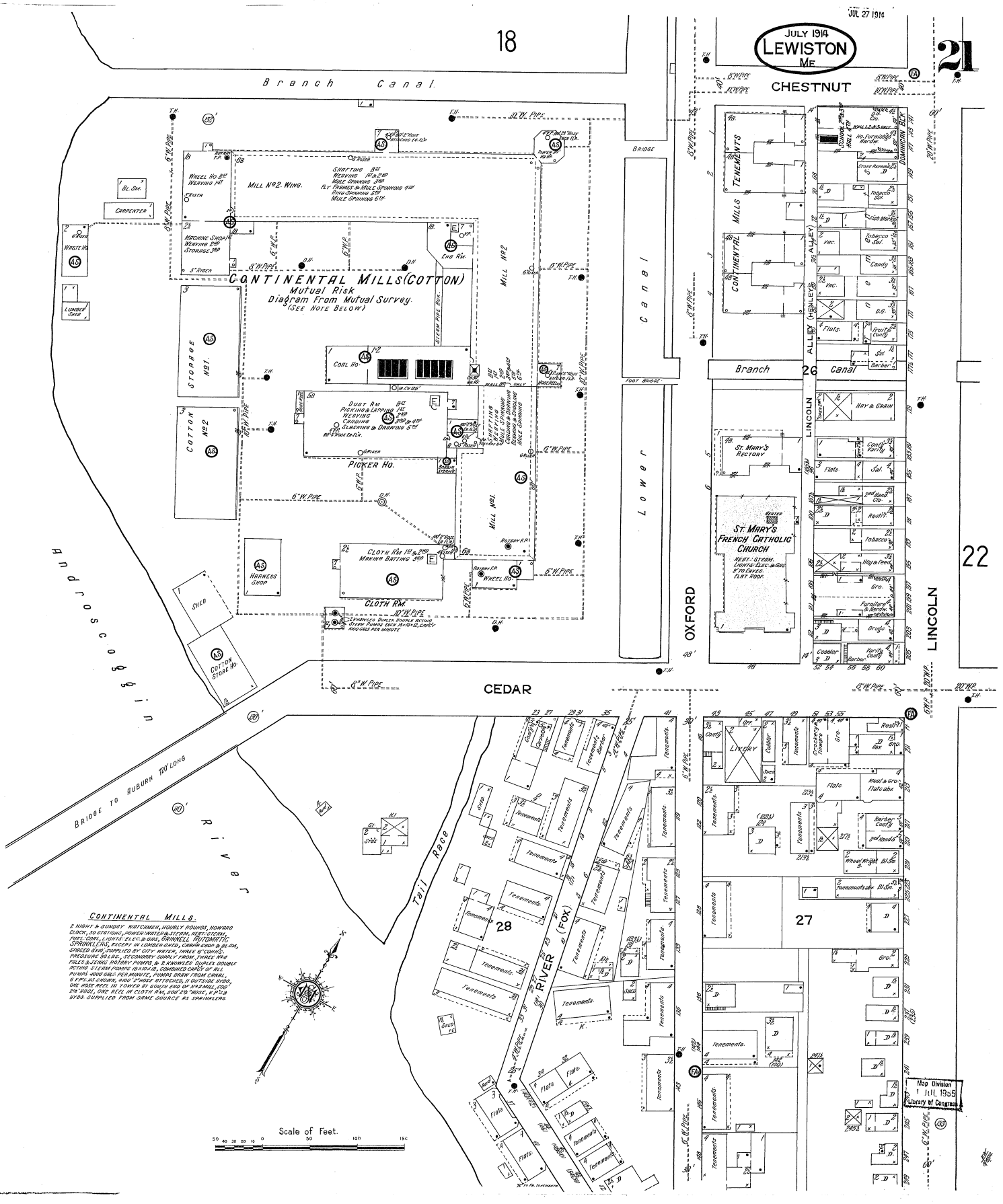

CONTINENTAL MILLS.

2 NIGHT & SUNDAY WATCHMEN, HOURLY ROUNDS, HOWARD CLOCK, 30 STATIONS, POWER: WATER & STEAM, HEAT: STEAM, FUEL: COAL, LIGHTS: ELEC. & GAS, GRINNELL AUTOMATIC SPRINKLERS, EXCEPT IN LUMBER SHED, CARPER SHOP & BL. SM., SPACED 8'x10', SUPPLIED BY CITY WATER, THREE 6" CONN'S. PRESSURE 90 LBS., SECONDARY SUPPLY FROM THREE No 4 FALES & JENKS ROTARY PUMPS, & 2 KNOWLES DUPLEX DOUBLE ACTING STEAM PUMPS 18x10x12, COMBINED CAPACITY OF ALL PUMPS 4000 GALS. PER MINUTE, PUMPS DRAW FROM CANAL, 6 V.P.'S AS SHOWN, 4100' 2" HOSE ATTACHED, 11 OUTSIDE HYDS., ONE HOSE REEL IN TOWER AT SOUTH END OF No 2 MILL, 500' 2½" HOSE, ONE REEL IN CLOTH RM., 500' 2½" HOSE, V.P.'S & HYDS. SUPPLIED FROM SAME SOURCE AS SPRINKLERS.