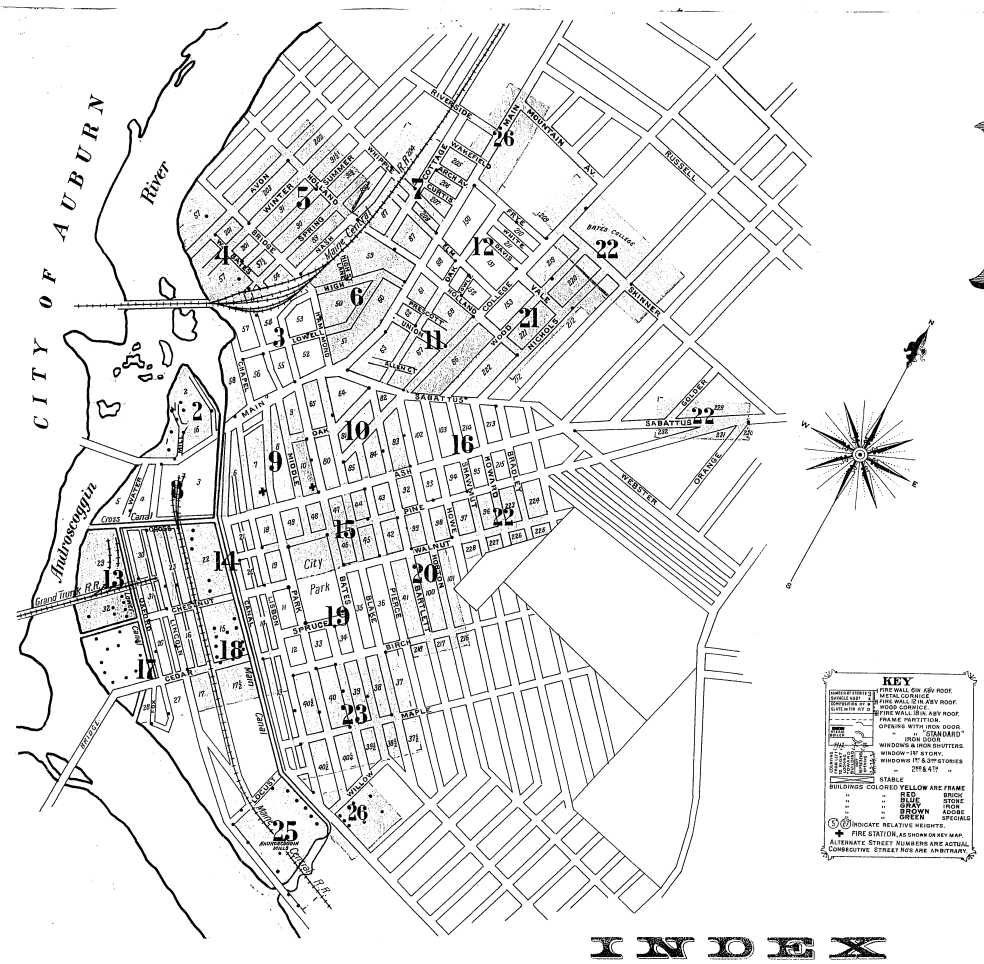

26 Sheets
(119)

Insurance Maps of LEWISTON MAINE

ANDROSCOGGIN COUNTY

SANBORN MAP COMPANY

11 BROADWAY
NEW YORK

Scale 50 Feet to an inch

FEB'Y 1908

Copyright 1908, by the Sanborn Map Co.

Population 24000, Prevailing Winds N. & W.

WATER FACILITIES

Water supply from Lake Auburn situated three miles N.W. of Main St. bridge. Water flows by gravity to pumping station, from which it is pumped direct to mains with reservoir as an equalizer, when pumps are not running, gravity pressure from the reservoir is furnished. Average pressure 90 lbs. Water can be pumped from canals if necessary.

Connections are so made that water can be supplied to the down-town section by gravity from Lake Auburn.

33 Miles of cast iron water pipe 4" to 24" diam. 50 per cent of which is estimated to have been laid over 25 years. Amount of pipe does not include main to Lake Auburn.

163 Public hydrants, 70 Private hydrants in mills.

Pumping station built in 1878. Two Worthington duplex pumps, and one Deane water power pump. Total pumping capacity 9 million galls. per 24 hours.

Reservoir of 12 million galls. capacity, situated 1½ miles from City Hall at an elevation of 200 ft. above Lisbon St.

Average daily consumption 5 million galls.

FIRE DEPARTMENT

14 Permanent fully paid men, seven of whom work on streets during the day, and sleep at the fire stations at night. 61 Partly paid call men, and 30 substitutes. Seven horses. Nine companies in service, viz., two engine, four hose, two ladder and one chemical.

Gamewell fire alarm system, 49 boxes.

One first class and one second class steam fire engines. Two hose wagons. Two 4 wheel hose reels. One aerial ladder truck. One ordinary ladder truck. One chemical engine. One chiefs wagon. One fuel wagon. Five hose and ladder sleighs 12 Portable extinguishers. Two deluge sets. 3000 ft. 2½" hose in service. 7000 ft. 2½" hose in reserve.

Auburn fire department which is within 3000 ft. of business section of Lewiston responds to third alarm.

INDEX

STREETS

A

	Sheet
Allen Court	1-20 11
Arch Ave.	1-30 7
Ash	1-41 *14
"	2-74 *9
"	43-119 *15
"	76-136 *10
"	121-135 *20
"	137-206 16
Avon	1-20 4
"	21-118 5

B

	Sheet
Bartlett	1-64 10
"	63-121 15
"	66-122 20
"	123-194 20
Bates	1-62 3
"	63-149 *9
"	64-150 *10
"	151-212 15
"	213-276 19
"	277-348 23
" W.	1-96 4
Beech	13
Birch	1-77 *23
"	2-78 *19
"	79-120 20
Blake	1-88 10
"	89-146 15
"	147-208 19
"	209-278 23
" W.	3
Bradley	16 & 22
Bridge	17-19 *5
"	20-88 *4
"	21-77 *5

C

	Sheet
Canal	1-42 9
"	43-65 *8
"	44-66 *9
"	67-126 14
"	127-214 18
" near Willow	25 & 26
" Alley	18
Cedar	1-60 17
"	61-124 18
Chapel	1-55 *3
"	2-56 *2
Chestnut	1-15 *17
"	3-16 *13
"	17-89 *18
"	18-106 *14
"	91-107 *19
College	1-62 10
"	63-146 11
"	147-241 *21
"	148-242 *12
"	243-290 22
Cottage	1-50 7
Cross	13 & 14
Curtis	1-30 7

D

	Sheet
Davis	1-50 12

E

	Sheet
Elm	1-48 7
"	49-110 12

F

	Sheet
Fox	17
Frye	1-9 *12
"	2-10 *26
"	11-42 12

G

	Sheet
Golder	1-26 22
Granite	1-26 3

H

	Sheet
Hammond	1-55 *3
"	2-56 *6
Hay Market Square	2, 3 & 9
Henley's Alley	1-50 13
" "	51-114 17
High	1-80 6
"	81-108 3
" St. Lane	6
Hines Alley	1-68 14
"	69-106 18
Holland	1-68 5
"	69-135 *6
"	70-132 *7
"	134-188 *12
"	137-199 *11
"	190-200 *21
"	201-216 21
Horton	1-53 *10
"	2-80 *16
"	55-79 *20
"	81-168 20
Howard	16 & 22
Howe	1-74 16
"	75-107 *20
"	76-102 *22

J

	Sheet
Jones Court	1-14 10

K

	Sheet
Knox	1-32 19
"	33-110 23

L

	Sheet
Lincoln	1-50 8
"	51-133 *13
"	52-136 *14
"	135-249 *17
"	138-260 *18
"	346-426 *25
" Alley	1-34 13
Lisbon	1-144 9
"	145-274 14
"	275-463 *18
"	276-400 *19
"	402-513 *23
" Alley, near Willow	25 & 26
"	14
Locust	25
Lowell	1-62 3
"	63-130 6

M

	Sheet
Main	1-145 *8
"	2-190 *2
"	147-339 *9
"	192-290 *3
"	241-265 *10
"	267-283 *11
Main	292-380 *6
"	381-461 *12
"	382-460 *7
"	463-465 *26
"	467-500 26
"	715-736 24
Maple	1-96 23
Middle	1-100 3
"	101-186 9
"	187-218 15
Milk Lane	1-37 3
Mill	1-10 2
"	11-26 14
"	27-98 18
Mountain Ave.	26

N

	Sheet
Nash	2-50 *5
"	29-51 *7
Nichols	1-45 *16
"	2-46 *21
"	47-145 21

O

	Sheet
Oak	1-44 9
"	45-102 10
"	103-194 11
"	195-260 12
Orange	39-48 22
Oxford	1-60 13
"	61-148 17

P

	Sheet
Park	1-84 9
"	85-149 *14
"	86-150 *15
"	151-222 19
"	223-296 23
Pierce	1-34 10
"	35-92 15
"	93-155 *19
"	94-156 *20
Pine	1-28 14
"	29-116 15
"	117-130 20
"	131-147 *20
"	132-192 *16
"	149-199 *22
"	225-356 22
Prescott	1-34 11

R

	Sheet
Railroad Alley	1-42 8
Riverside	26

S

	Sheet
Sabattus	1-32 10
"	33-61 *10
"	34-84 *11
"	63-135 *16
"	186-124 *21
"	125-148 16
"	272-220 22
"	1-70 16
"	71-104 22
Skinner	1-48 22
Spring	1-20 4
"	21-120 5
Spruce	1-56 19
Summer	1-36 4
"	37-136 5

T

	Sheet
Towle	1-30 12

U

	Sheet
Union	1-50 11

V

	Sheet
Vale	1-36 21

W

	Sheet
Wakefield	1-17 *26
"	2-28 *7
Walnut	1-31 *19
"	2-48 *15
"	33-47 *20
"	49-74 20
"	76-82 *20
"	83-150 22
Water	1-40 8
Whipple	1-82 7
White	1-50 12
Willow	26
Winter	21-118 5
Wood	1-69 *21
"	2-70 *11
"	71-166 21

SPECIALS

A

	Sheet
Androscoggin Mills	25
Atkinson Building	14
Avon M'f'g Co., Cotton Weaving Mill	25
" " " West Bates St. Mill	4

B

	Sheet
Bates College	22
" M'f'g Co., Cotton Mills & Dye Wks.	14
" " " Store Houses	13
" Power Co., Power Houses	8, 13
" St. Public School	18
" St. Shirt Co	3
Bearce & Clifford Construction Co	3
Bijou Theatre	9
Bonnallie Block	10
Boucher Bros., Bottling Works	3
Builders Supply Co	3

C

	Sheet
Callahan, J. D., Coal & Wood	10
Central Maine General Hospital	6
City Hall	14
Cloutier & Co., Coal & Wood	18
Columbia Mills	3
" " " Store House	13
Continental Mills	17
Cowan Woolen Co	4
Cumberland Mill	25

D

	Sheet
Day, G. S., Contractor	9
De Witt House	15
Dickey, H. H. & Son, Leather Belting	2

E

	Sheet
Eaton, D. P., Wood & Coal Yard	3
Elks Building	15
Ellard Block	14
Empire Theatre	3
Exchange Hotel	2

F

	Sheet
Fire Department	9
First Baptist Church	19
" Universalist Church	10
French Dominican Church	10
Friends Church	11

G

	Sheet
Garcelon Block	14
Gibbs & Dain, Sash Factory	13
Goss, A. L. & E. F., Furnishing Goods	8
Grand Trunk R. R. Freight Depot	13
" " " Locomotive House	13
" " " Passenger Station	13
Greely Block	14
Gross, E. W., Beef Warehouse	13

H

	Sheet
Ham, F. P., Feed Mill	13
" U. B. & Co., Grist Mill	3 & 4
Harper & Googin, Coal & Wood	7
Healy Asylum	15
Hildreth & Mosley, Overall Factory	9
Hill Manufacturing Co	18
Hodgkins, Foss & Adams, Door Factory	8
Hospital of the Sisters of Charity	22
Hotel Atwood	3
" Rockingham	9
Hoyts Express Co	18

I

	Sheet
I. O. O. F. Block	14

J

	Sheet
Jones Block	8
Jordan High School	21
Journal Block	9

K

	Sheet
King, T. P., Coal & Wood	7
Kirkwood House	15

L

	Sheet
Laflame, L. E., Wood & Coal	8
Lake Auburn Ice Co., Ice House, Etc	24
Lawry, Tinker & Campbell Co., Stair & Cabinet Shop	6
Le Message Printing	18
Lewiston & Auburn Coal Co	8
" Bleachery & Dye Works	26
" Brunswick & Bath St. Ry. Car Barn	26
" City Stables, Etc	10
" Gas Light Co	25
" Handle Co	13
" Iron Metal Co	4
" Monumental Works	5
" Tallow Co	3
" Trust Co	9
" Water Works	3
Libbey & Dingley Co. Cotton Mill	2
Lincoln St. Public School	18
Lyceum Hall Building	9

M

	Sheet
McGillicuddy Block	14
Maine Central R. R., Round House	7
" " " Upper Station	3
" State Fair Grounds	24
" St. Free Baptist Church	3
" St. Public School	11
Manual Training School	16
Maxwell, C. P., Foundry	2
M. E. Church	6
Murphy's Granite Works	7

N

	Sheet
National Biscuit Co	3
" Sluce Co	13
" Shoemakers, Factory	2
Nickel Theatre	9
N. E. Tel. & Tel Co	15

O

	Sheet
Osgood Building	9
" Flats	14

P

	Sheet
Park House	9
" St. Methodist Church	9
Peck Building	2
Pilsbury Block	14
Pine St. Congregational Church	15
" " Free Will Baptist Church	15
Post Office	14
Provost Block	18
" & Boies, Coal & Wood	13
Public Library	14
" School, Ash St	16
" " Oak St	9
" " near Holland & Main	7

R

	Sheet
Rand & Harvey, Machine Shop	2
Robbins, I. L., Coal Pocket	9
Roller Skating Rink	10

S

	Sheet
St. Joseph's R. C. Church	10
" " " School	10
St. Mary's French Catholic Church	17
St. Patrick's R. C. Church	19
Samoar Carbonating Co	10
Sands Block	9
Savings Bank Building	14
Scrunton Block	14
Skinner, H. B. & Co., Coal & Wood Yd.	13
Spehrs Steam Laundry	9
Stanley Building	15
Swift & Co., Meat Depot	13

T

	Sheet
Tract Block	14
Trinity Episcopal Church	19
Twin City Express, Office & Storage	13

U

	Sheet
Union Block	9
" Water Power Co	8
United Photo Material Co	15

W

	Sheet
Wade & Dunton, Carriage Factory	9
Wallace School	15
White Star Laundry	19
Williams, D., Coal Shed	9
" " Wood Store House	7
Wilson & Son, Ice Houses	2
Wood, J. N., Wood & Coal Yard	3 & 4

Y

	Sheet
Young Womens Home	14

Map Division

NOTE—* Indicates only one side of street shown.

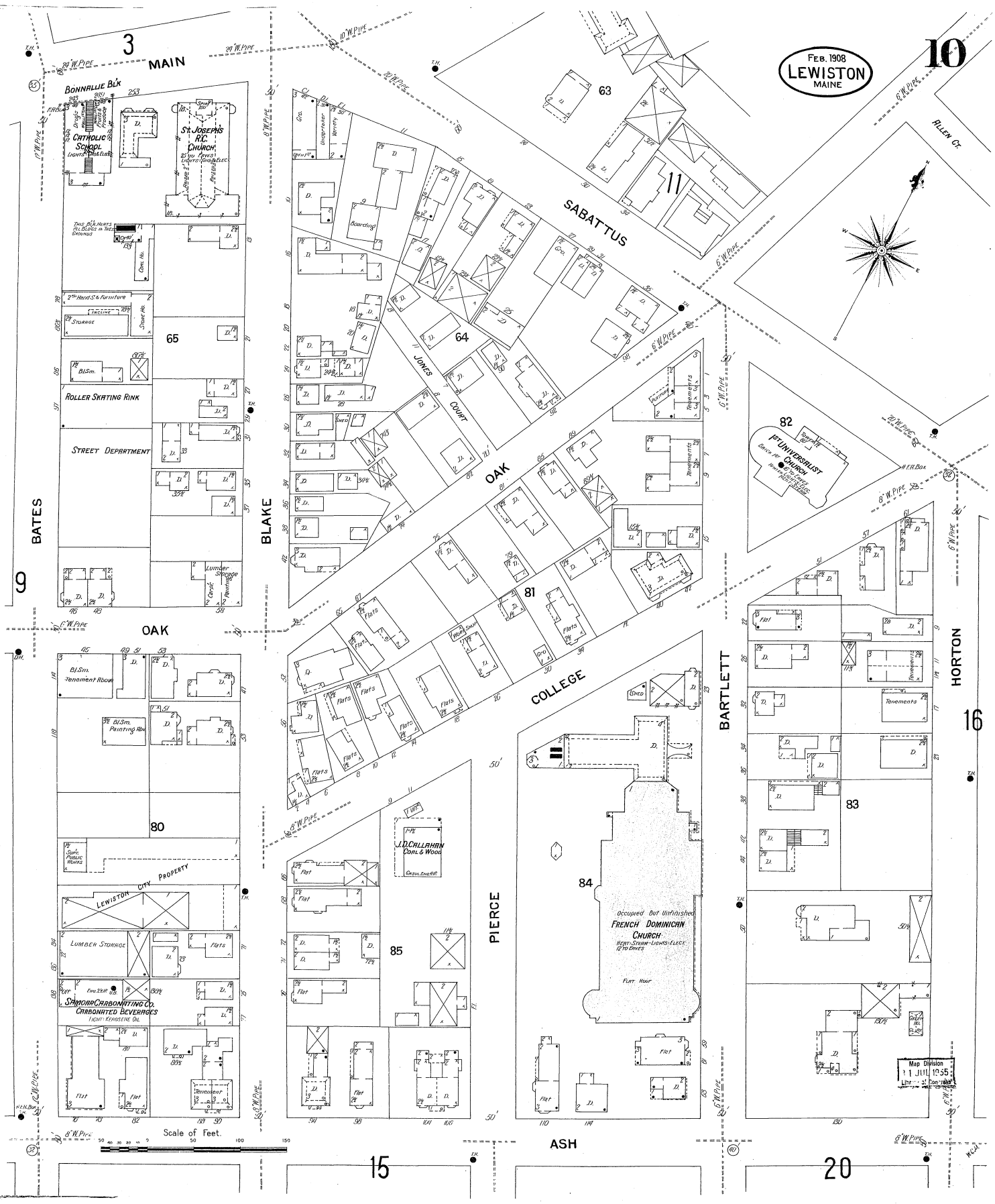
FEB. 1908
LEWISTON
MAINE
MAIN
SABATTUS
OAK
COLLEGE
ASH
BATES
BLAKE
PIERCE
BARTLETT
HORTON
ALLEN CT.
JONES COURT
BONNALLIE BLK
CATHOLIC SCHOOL
ST JOSEPH'S R.C. CHURCH
ROLLER SKATING RINK
STREET DEPARTMENT
LUMBER STORAGE
LEWISTON CITY PROPERTY
SAMORR CARBONATING CO.
CARBONATED BEVERAGES
J.D. CALLAHAN
COAL & WOOD
OCCUPIED BUT UNFINISHED
FRENCH DOMINICAN CHURCH
1ST UNIVERSALIST CHURCH
TENEMENTS
FLATS
Scale of Feet.
Map Division
11 JUL 1955

FEB. 1908
LEWISTON
MAINE
11
12
HOLLAND
PRESCOTT
UNION
OAK
MAIN
COLLEGE
WOOD
ALLEN
CT.
SABATTUS
ST.
HIGH ST.
HOWE ST.
HORTON ST.
61
62
63
67
68
86
6
10
16
21
Tenements
Wigwaker
Flats
FRIENDS CHURCH
HEAT: FURNACE
25' TO EAVES
MAIN ST. PUBLIC SCHOOL
HEAT: STEAM
LIGHTS GAS
Scale of Feet.
Map Division
31 JUL 1955

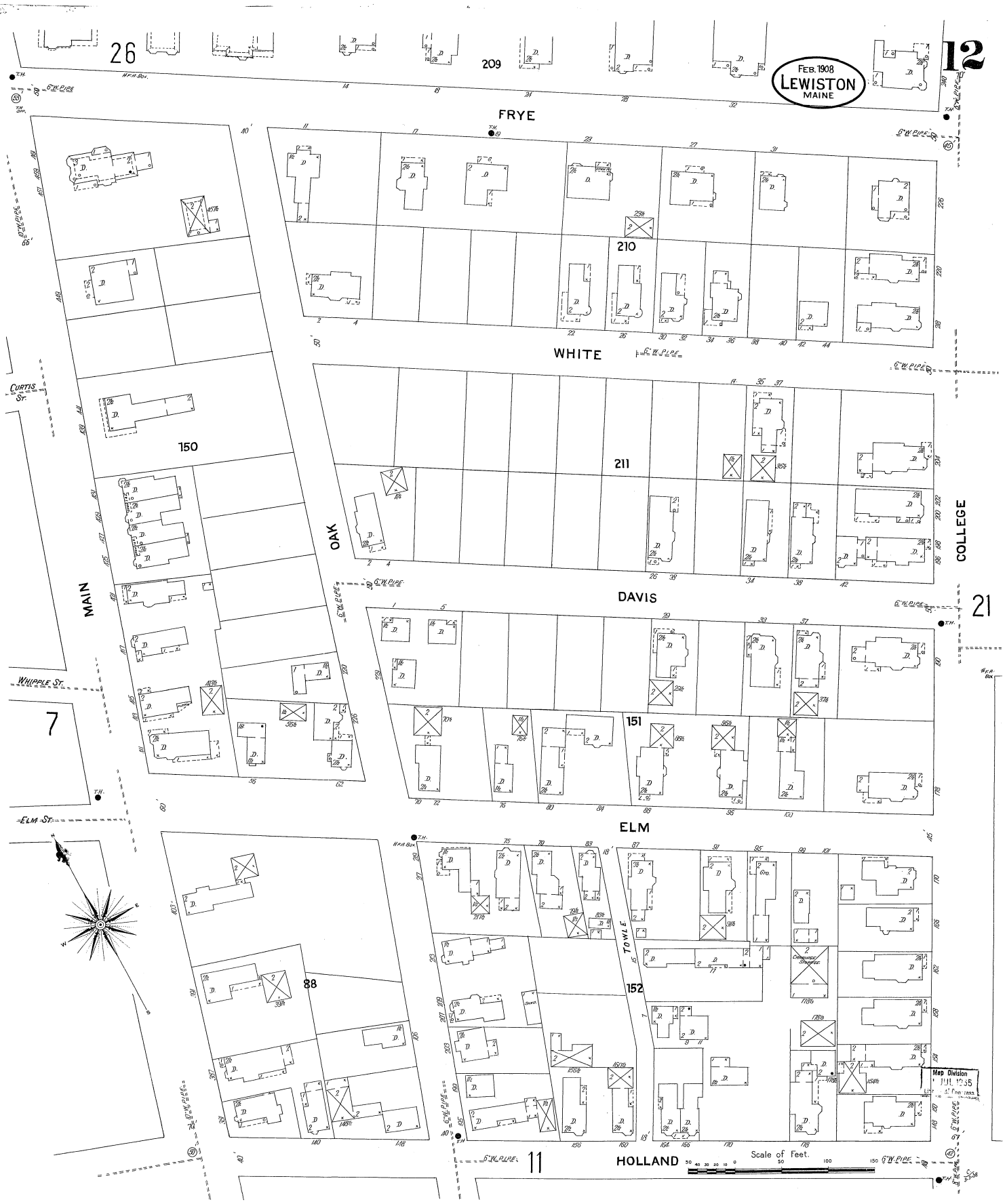
FEB. 1908
LEWISTON
MAINE
12
26
209
FRYE
210
WHITE
211
DAVIS
150
MAIN
OAK
COLLEGE
21
151
ELM
7
88
152
TOWLE
HOLLAND
11
CURTIS ST.
WHIPPLE ST.
ELM ST.
Scale of Feet.
Map Division
JUL 1935
Library of Congress

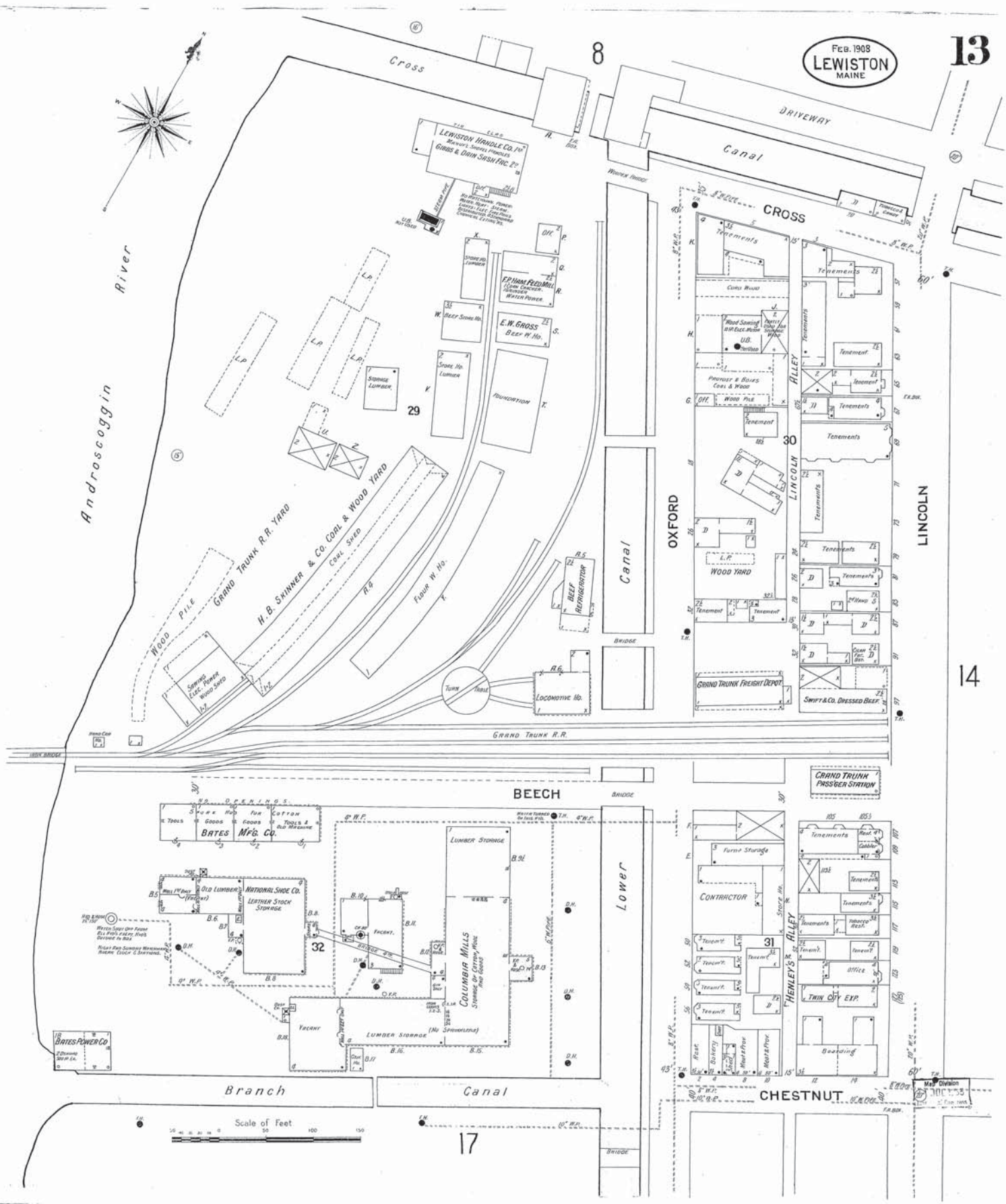

FEB. 1908
LEWISTON
MAINE
13
8
Cross
DRIVEWAY
Canal
LEWISTON HANDLE CO. 1st
MANUF'S SHOVEL HANDLES
GIBBS & DAIN SASH FAC. 2d
STEAM PIPE
U.B. NOT USED
WOODEN BRIDGE
CROSS
Tenements
Cord Wood
Wood Sawing
Protost & Boxes
Coal & Wood
Wood Pile
Off.
Tenement
Lincoln Alley
30
Lincoln
OXFORD
LINCOLN
Canal
Wood Yard
Grand Trunk Freight Depot
Swift & Co. Dressed Beef
14
Androscoggin
River
Store Ho. Lumber
F.P. Ham Feed Mill
Corn Cracker
Grinder
Water Power
E.W. Gross
Beef W. Ho.
Beef Store Ho.
Storage Lumber
Foundation
29
Grand Trunk R.R. Yard
H.B. Skinner & Co. Coal & Wood Yard
Coal Shed
Flour W. Ho.
Wood Pile
Sawing
Elec. Power
Wood Shed
Beef Refrigerator
Turn Table
Locomotive Ho.
Bridge
Grand Trunk R.R.
Iron Bridge
Grand Trunk Pass'ger Station
BEECH
Bridge
Bates Mfg. Co.
Tools
Goods
Tools & Old Machine
Old Lumber
National Shoe Co.
Leather Stock Storage
Lumber Storage
Columbia Mills
Storage of Cotton, Wool and Goods
Yacant
Lumber Storage
(No Sprinkler)
32
Lower
Contractor
Furn. Storage
Store Ho.
31
Henley's Alley
Twin City Exp.
Office
Boarding
Bates Power Co.
Branch
Canal
CHESTNUT
Scale of Feet
17

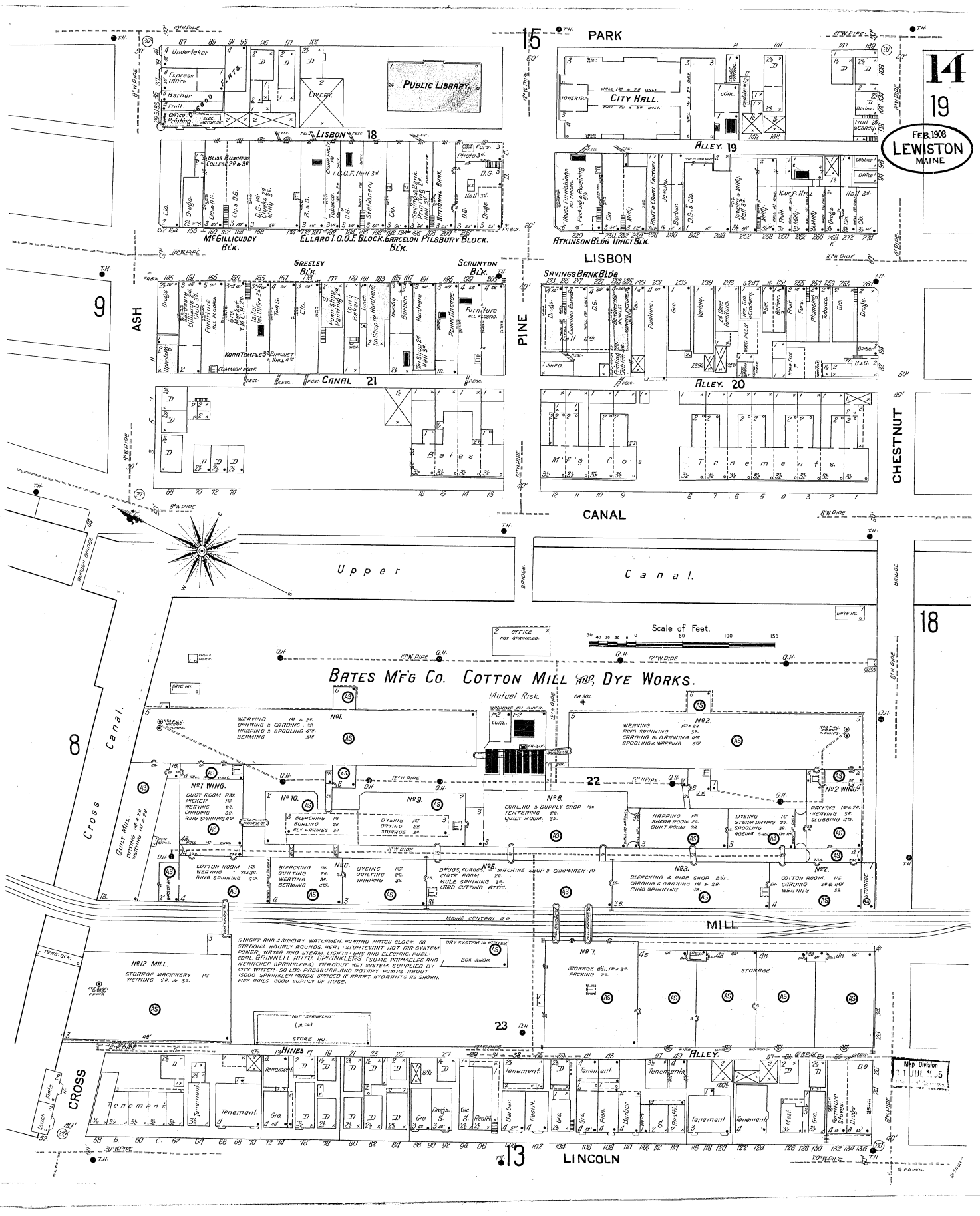
PARK
CITY HALL.
PUBLIC LIBRARY.
LISBON
ALLEY. 19
McGILLICUDDY BLK.
ELLARD I.O.O.F. BLOCK.
GARCLON PILSBURY BLOCK.
ATKINSON BLDG TRACT BLK.
GREELEY BLK.
SCRUNTON BLK.
SAVINGS BANK BLDG
ASH
PINE
CANAL 21
ALLEY. 20
CHESTNUT
CANAL
Upper
Canal.
Scale of Feet.
BATES MFG CO. COTTON MILL AND DYE WORKS.
Mutual Risk.
Cross Canal.
MILL
MAINE CENTRAL R.R.
HINES
ALLEY.
CROSS
LINCOLN
FEB. 1908
LEWISTON
MAINE
Map Division

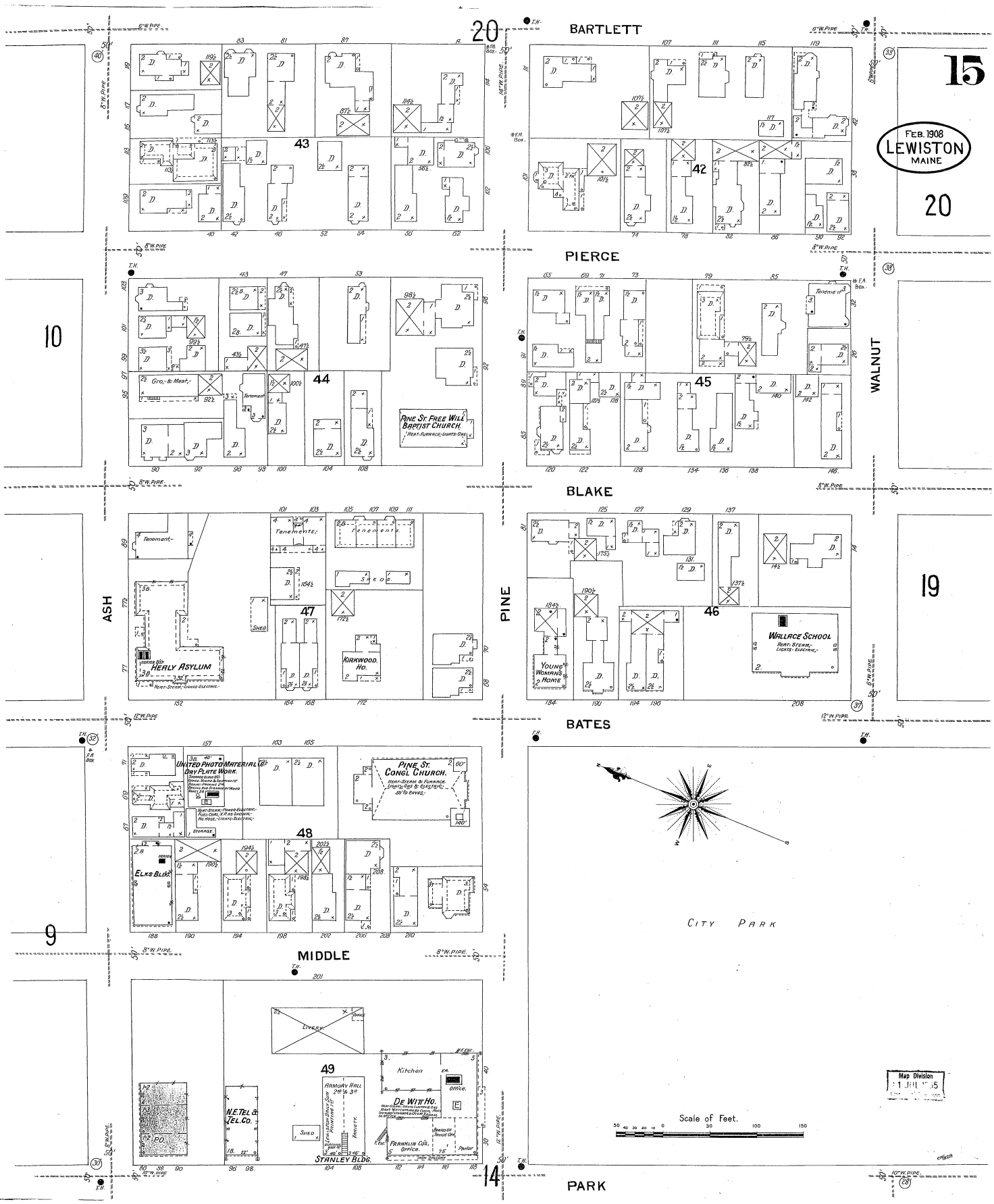
15
FEB. 1908
LEWISTON
MAINE
BARTLETT
PIERCE
BLAKE
BATES
PARK
MIDDLE
ASH
PINE
WALNUT
20
10
19
9
14
43
42
44
45
47
46
48
49
PINE ST. FREE WILL BAPTIST CHURCH.
HEALY ASYLUM
KIRKWOOD HO.
WALLACE SCHOOL
YOUNG WOMAN'S HOME
UNITED PHOTO MATERIAL CO.
DRY PLATE WORK.
PINE ST. CONGL. CHURCH.
ELKS BLDG.
N.E. TEL & TEL. CO.
ARMORY HALL
DE WITT HO.
STANLEY BLDG.
FRANKLIN CO'S. OFFICE.
CITY PARK
Scale of Feet.
Map Division

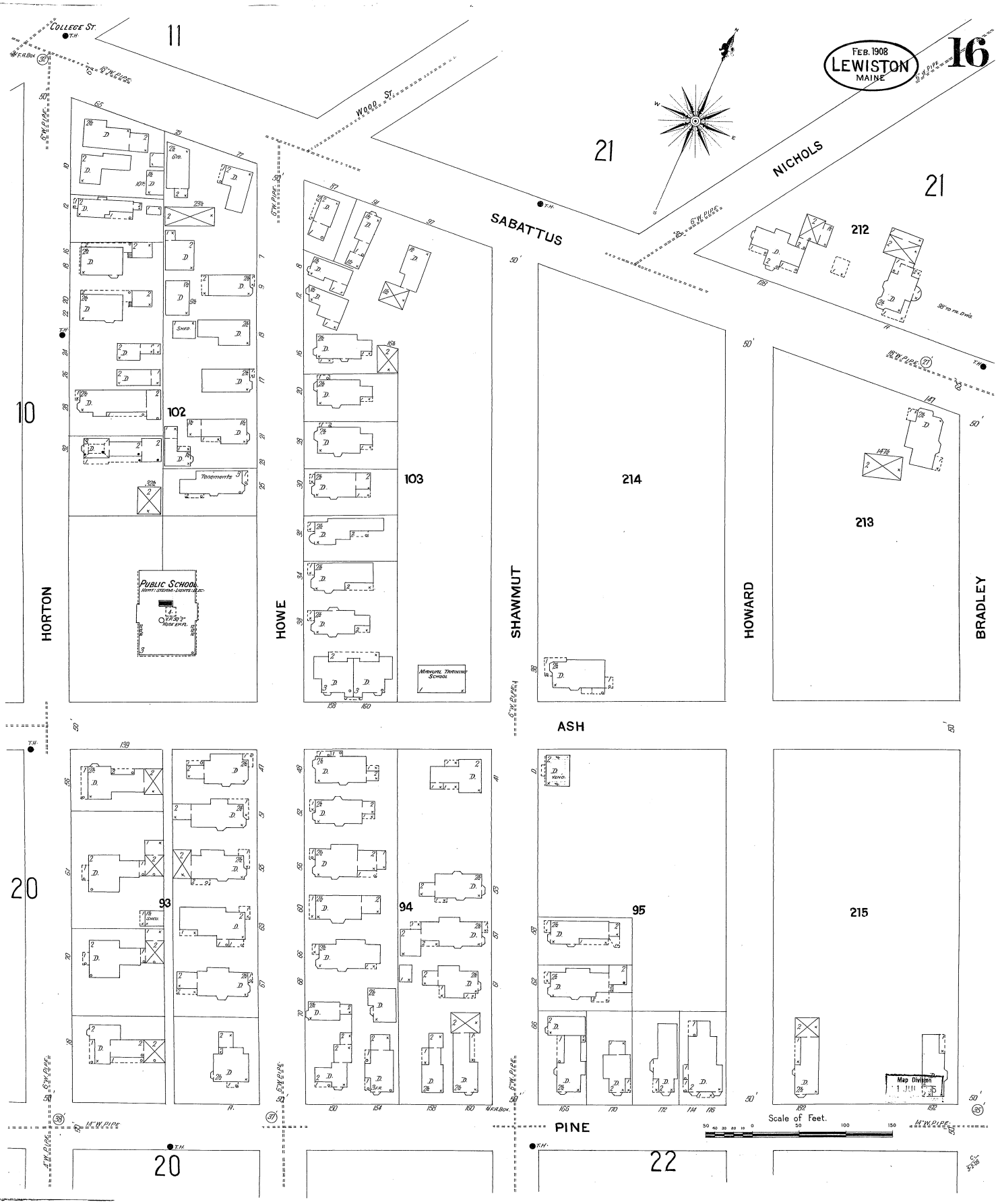
FEB. 1908
LEWISTON
MAINE
16
COLLEGE ST.
WOOD ST.
SABATTUS
NICHOLS
HORTON
HOWE
SHAWMUT
HOWARD
BRADLEY
ASH
PINE
PUBLIC SCHOOL
MANUAL TRAINING SCHOOL
Tenements
Shed
Vend.
Map Division
Scale of Feet.
10
11
20
21
22
93
94
95
102
103
212
213
214
215

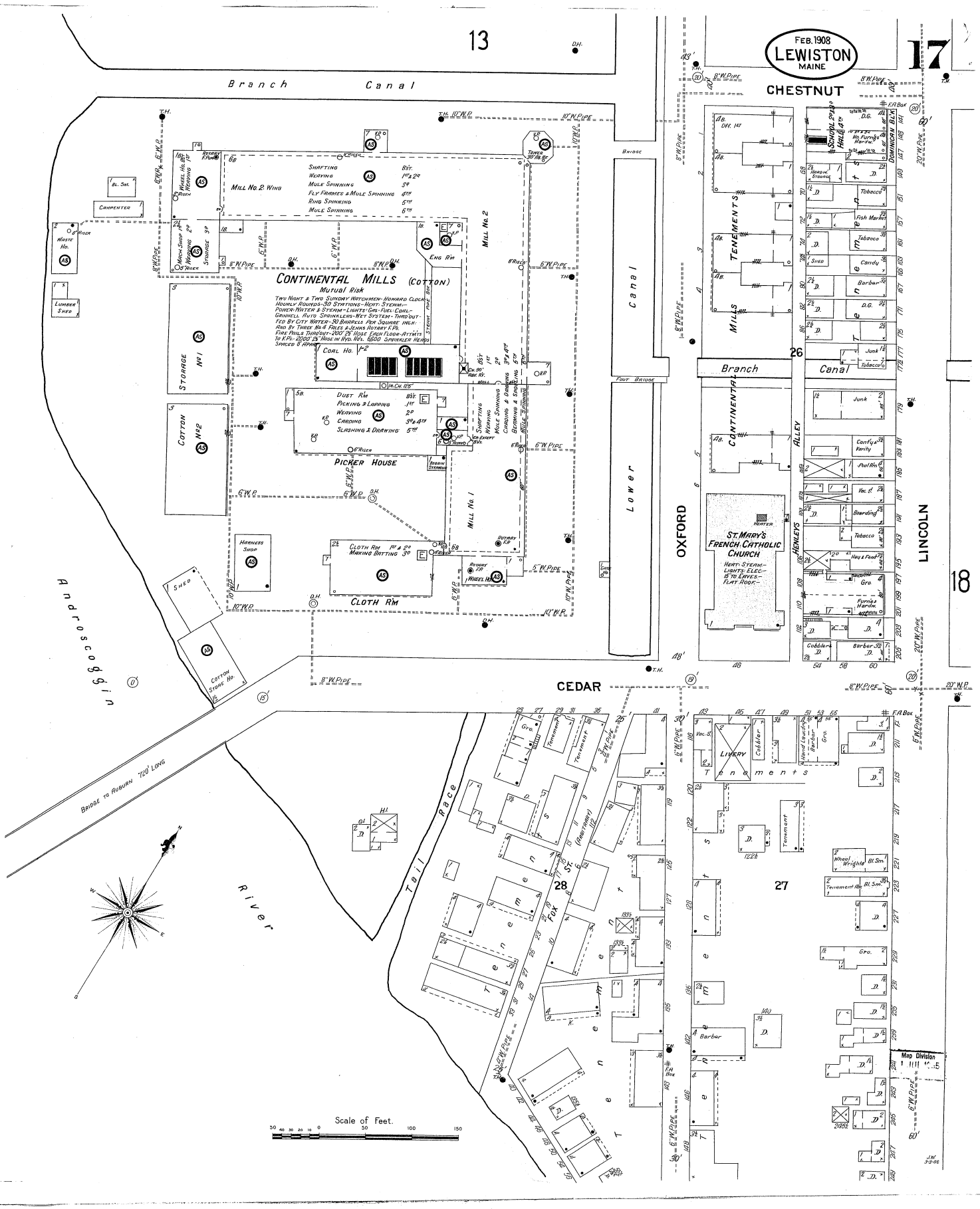

FEB. 1908
LEWISTON
MAINE
17
18
13
Branch Canal
CHESTNUT
CEDAR
OXFORD
LINCOLN
Lower Canal
Branch Canal
Tail Race
Androscoggin River
Bridge to Auburn 720' Long
Continental Mills (Cotton)
Mutual Risk
Mill No. 2 Wing
Mill No. 2
Mill No. 1
Storage No. 1
Cotton No. 2
Picker House
Cloth Rm
Coal Ho.
Dust Rm
Harness Shop
Shed
Cotton Store Ho.
Waste Ho.
Lumber Shed
Carpenter
Shafting
Weaving
Mule Spinning
Fly Frames & Mule Spinning
Ring Spinning
Mule Spinning
Picking & Lapping
Carding
Slashing & Drawing
Cloth Rm 1st & 2d
Making Batting 3d
Eng Rm
Foot Bridge
Bridge
Tower 30' Ht. 8'
Mills Tenements
Continental Mills
St. Mary's French Catholic Church
Heat: Steam—Lights: Elec—15' to Eaves—Flat Roof—
Henleys Alley
Dominican Blk.
School 2d & 3d Hall 4th
Tenements
Livery
Fox St.
Tenement
Wheel Wrights
Map Division
Scale of Feet.

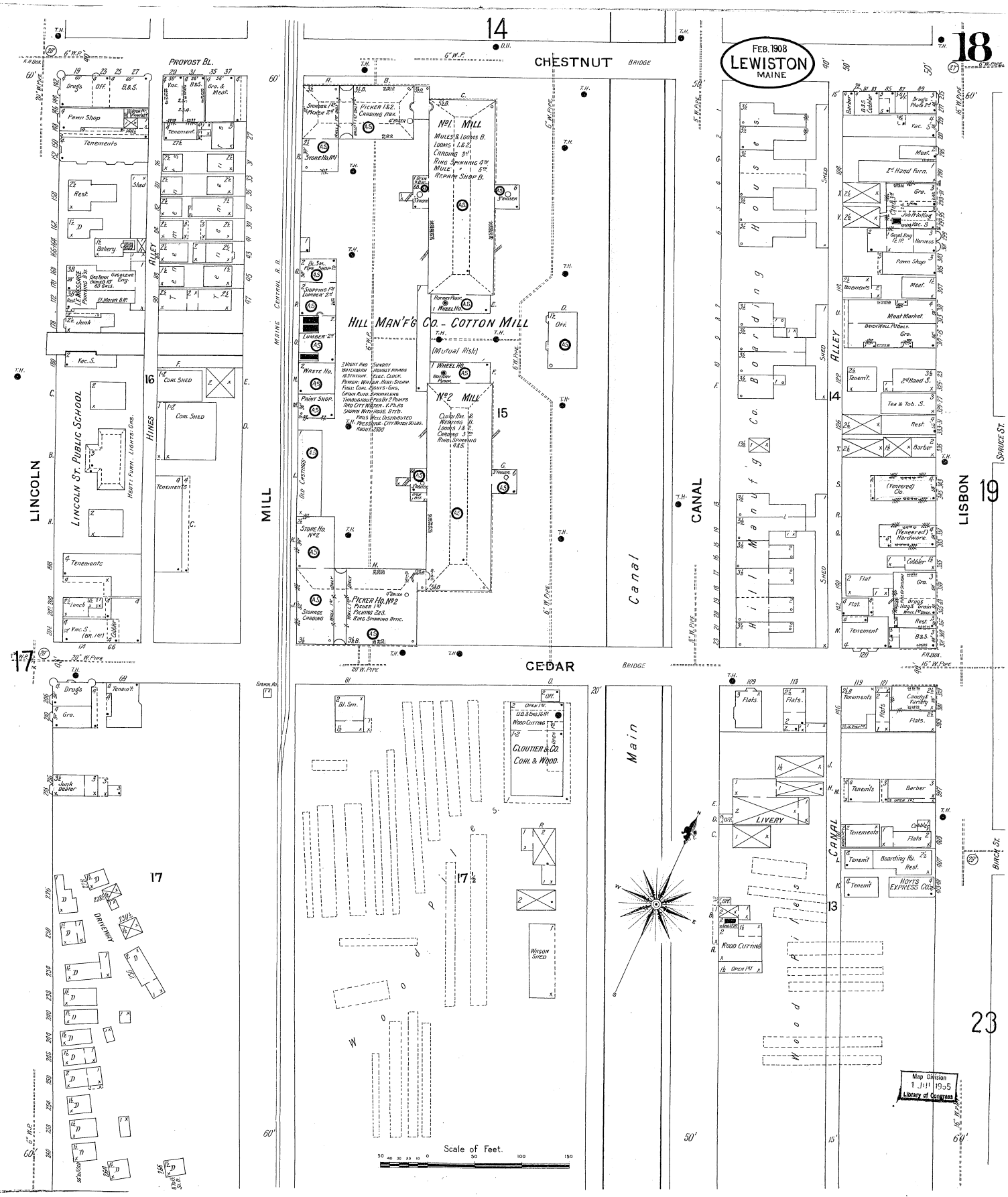

FEB. 1908
LEWISTON
MAINE
CHESTNUT
BRIDGE
CEDAR
BRIDGE
LINCOLN
MILL
CANAL
LISBON
PROVOST BL.
HINES
ALLEY
LINCOLN ST. PUBLIC SCHOOL
HILL MAN'F'G CO. - COTTON MILL
(Mutual Risk)
No. 1 MILL
No. 2 MILL
PICKER HO. No. 2
STORE HO. No. 2
Hill Man'f'g Co. Boarding Houses
Main
Canal
CLOUTIER & CO.
COAL & WOOD
WOOD CUTTING
LIVERY
HOYTS EXPRESS CO.
Wood Piles
WAGON SHED
DRIVEWAY
SPRUCE ST.
BIRCH ST.
Scale of Feet.
Map Division
1 JUL 1905
Library of Congress

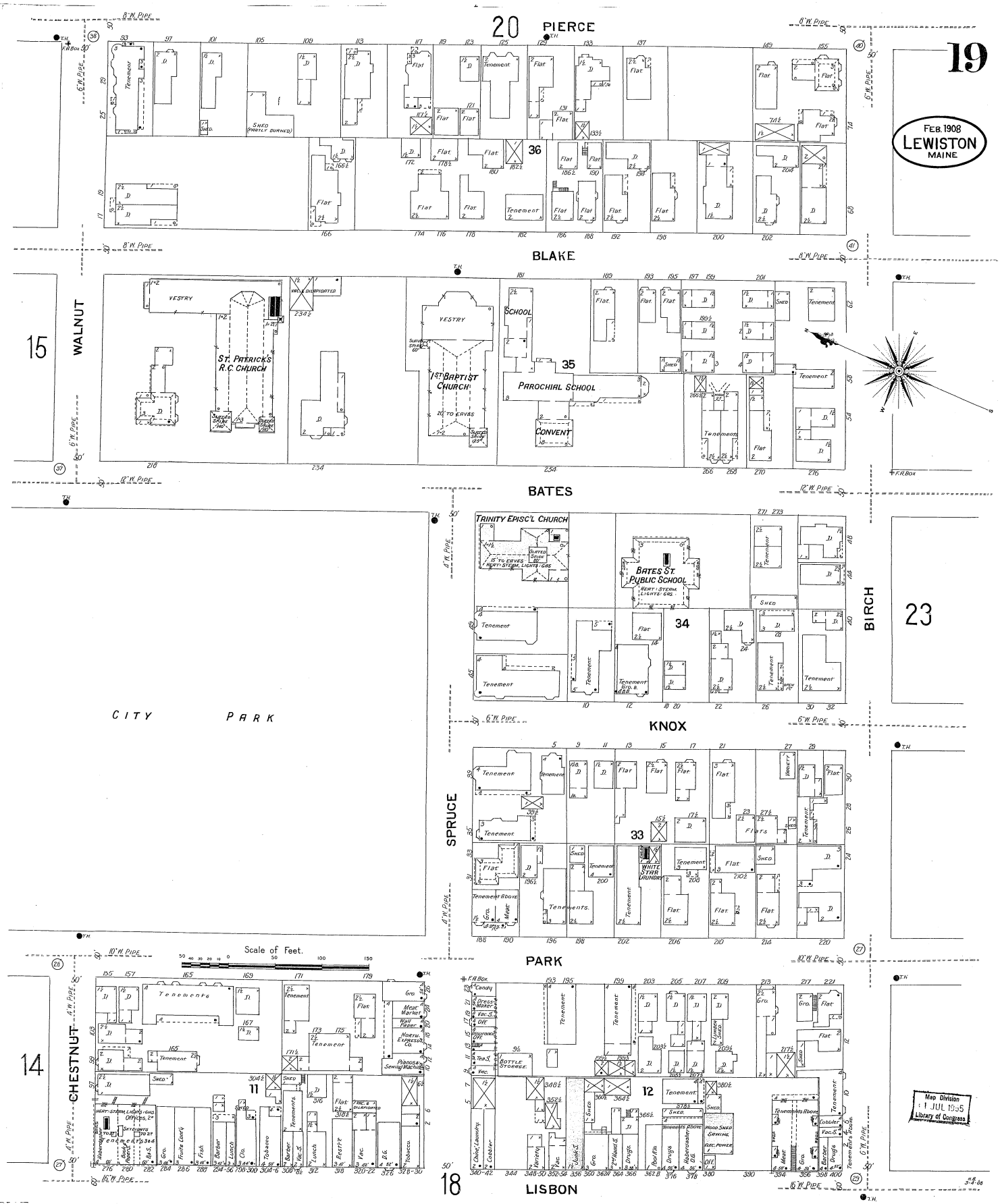
20
PIERCE
19
FEB. 1908
LEWISTON
MAINE
BLAKE
15
WALNUT
VESTRY
ST. PATRICK'S R.C. CHURCH
VESTRY
1ST BAPTIST CHURCH
SCHOOL
35
PAROCHIAL SCHOOL
CONVENT
BATES
TRINITY EPISC'L CHURCH
BATES ST. PUBLIC SCHOOL
34
BIRCH
23
CITY PARK
KNOX
SPRUCE
33
WHITE STAR LAUNDRY
PARK
Scale of Feet.
14
CHESTNUT
11
12
LISBON
18
Map Division
1 JUL 1935
Library of Congress

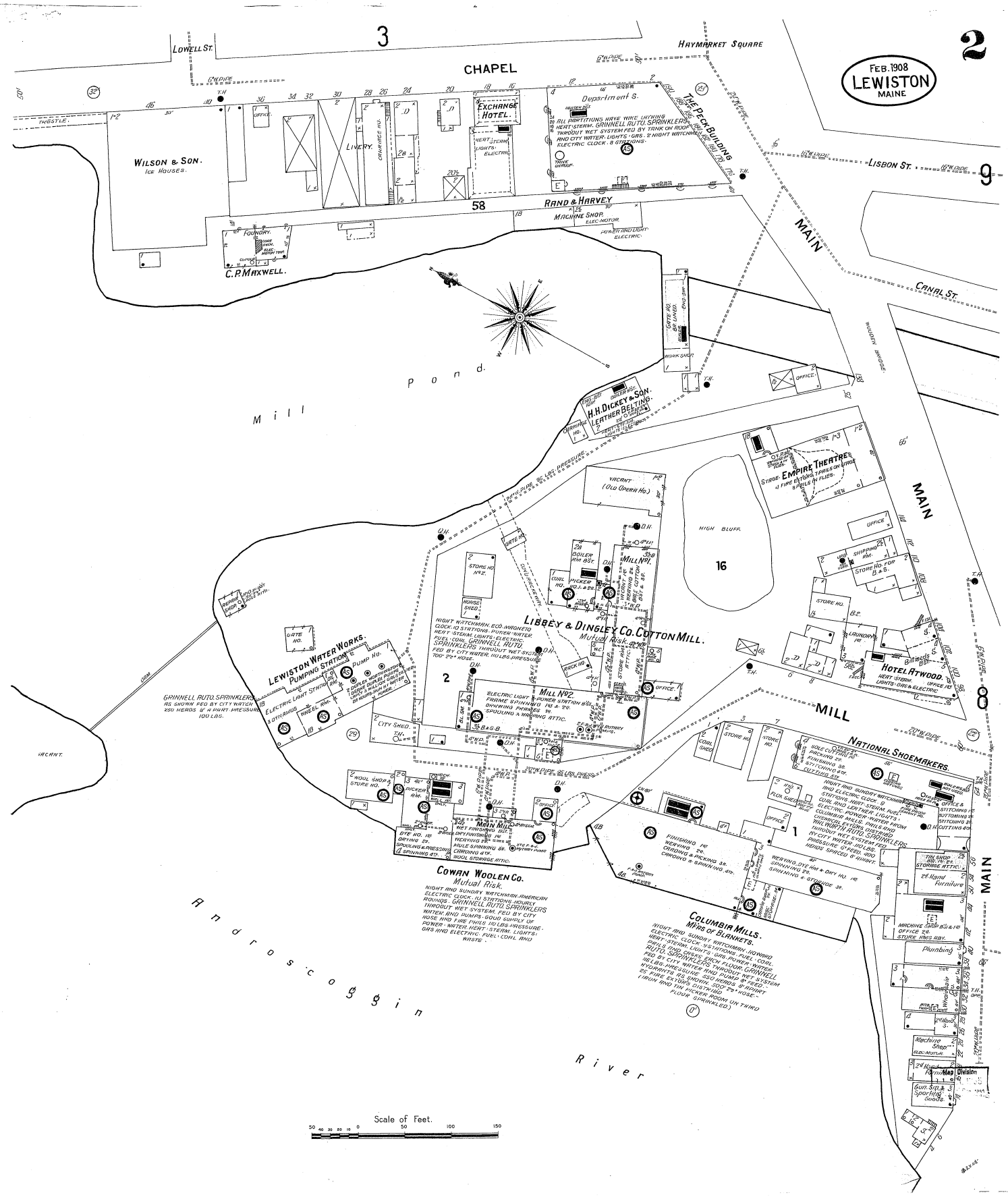
FEB. 1908
LEWISTON
MAINE
2
3
9
8
LOWELL ST.
CHAPEL
HAYMARKET SQUARE
LISBON ST.
CANAL ST.
MAIN
MILL
WOODEN BRIDGE
TRESTLE
WILSON & SON.
ICE HOUSES.
LIVERY.
EXCHANGE HOTEL.
THE PECK BUILDING
Department S.
ALL PARTITIONS HAVE WIRE LATHING
HEAT-STEAM. GRINNELL AUTO. SPRINKLERS
THROUGH WET SYSTEM FED BY TANK ON ROOF
AND CITY WATER. LIGHTS-GAS. 2 NIGHT WATCHMEN
ELECTRIC CLOCK. 8 STATIONS.
RAND & HARVEY
MACHINE SHOP.
ELEC-MOTOR.
POWER AND LIGHT-ELECTRIC.
FOUNDRY.
C.P. MAXWELL.
Mill Pond.
H.H. DICKEY & SON.
LEATHER BELTING.
EMPIRE THEATRE
STAGE
HIGH BLUFF.
16
VACANT
(OLD OPERA HO.)
LIBBEY & DINGLEY CO. COTTON MILL.
Mutual Risk.
NIGHT WATCHMAN. ECO. MAGNETO
CLOCK. 10 STATIONS. POWER-WATER
HEAT-STEAM. LIGHTS. ELECTRIC
FUEL. COAL. GRINNELL AUTO
SPRINKLERS THROUGH WET SYSTEM
FED BY CITY WATER. 110 LBS. PRESSURE
100' 2½" HOSE.
MILL No. 1.
MILL No. 2.
ELECTRIC LIGHT
FRAME SPINNING 18 & 20.
DRAWING FRAMES 30.
SPOOLING & WARPING ATTIC.
LEWISTON WATER WORKS.
PUMPING STATION.
ELECTRIC LIGHT STATION
PUMP HO.
GRINNELL AUTO. SPRINKLERS
AS SHOWN FED BY CITY WATER
250 HEADS 8" 4 PART PRESSURE
100 LBS.
HOTEL ATWOOD
HEAT-STEAM
LIGHTS-GAS & ELECTRIC
NATIONAL SHOEMAKERS.
COWAN WOOLEN CO.
Mutual Risk.
NIGHT AND SUNDAY WATCHMAN. AMERICAN
ELECTRIC CLOCK. 10 STATIONS HOURLY
ROUNDS. GRINNELL AUTO. SPRINKLERS
THROUGH WET SYSTEM. FED BY CITY
WATER. AND PUMPS. GOOD SUPPLY OF
POWER. WATER. HEAT. STEAM. LIGHTS:
GAS AND ELECTRIC. FUEL. COAL AND
WASTE.
COLUMBIA MILLS.
MFRS OF BLANKETS.
NIGHT AND SUNDAY WATCHMAN. HOWARD
ELECTRIC CLOCK. 45 STATIONS. HEAT-STEAM. LIGHTS. GAS. POWER. WATER. FUEL. COAL. 2 PUMPS. EACH FLOOR. WATER AUTO. SPRINKLERS. GRIS. POWER. WATER FED BY SPRINKLERS. EACH FLOOR. WATER 110 LBS. PRESSURE. THROUGH WET SYSTEM FED BY CITY WATER. THROUGH GRINNELL HYDRANTS 2½ SHOWN. 250 PUMP. NET. 1" SYSTEM 2½ FIRE 2½ SHOWN. 300 2½" HOSE. 2" FIRE 2½ SHOWN. 300 2½" HOSE. IRON AND TIN. KICKER ROOM ON THIRD FLOOR SPRINKLED.
Androscoggin River
Scale of Feet.
50 40 30 20 10 0 50 100 150

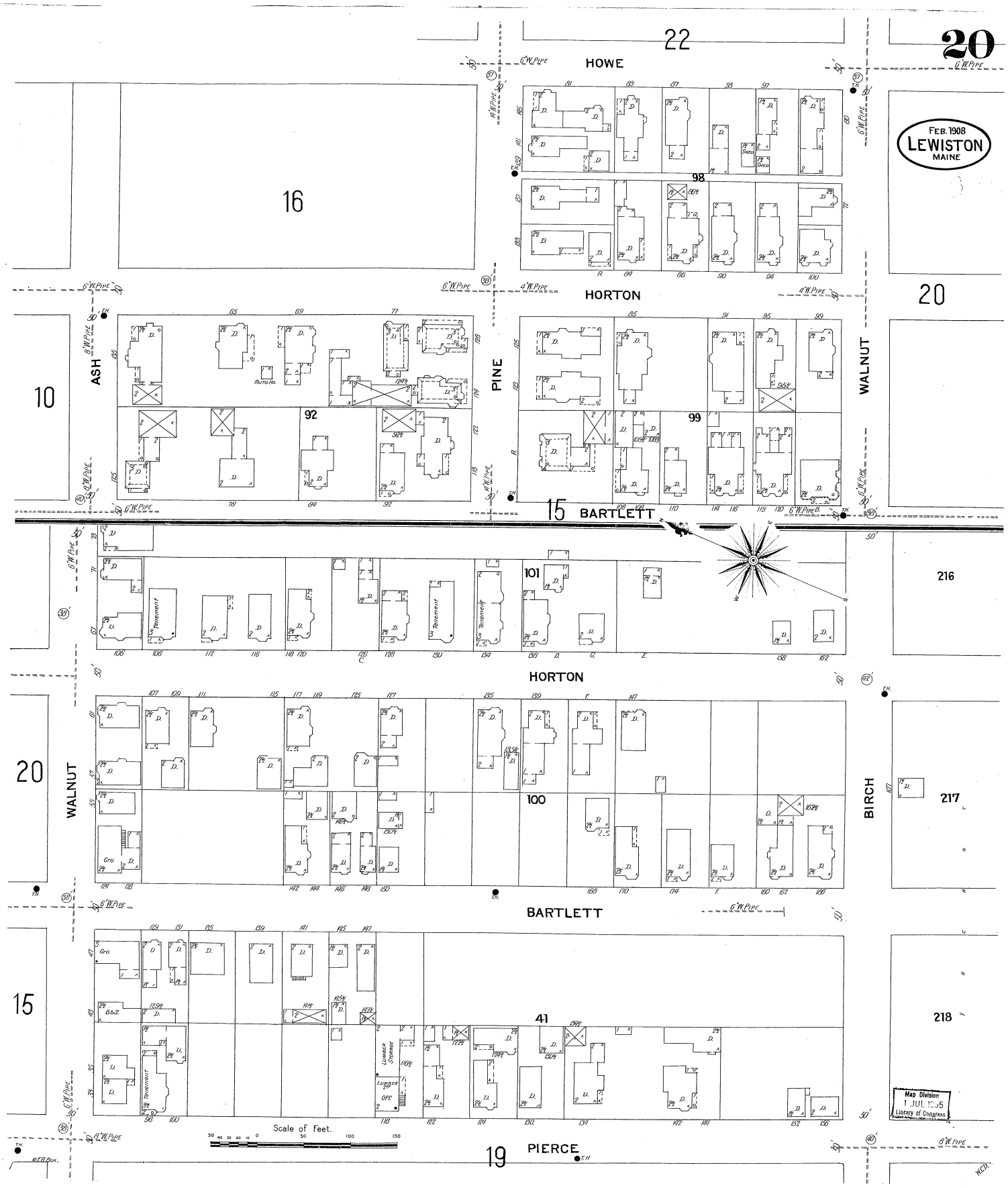
20
FEB. 1908
LEWISTON
MAINE
22
HOWE
16
98
HORTON
20
10
ASH
PINE
WALNUT
92
99
15
BARTLETT
216
101
HORTON
20
WALNUT
100
BIRCH
217
BARTLETT
15
41
218
Scale of Feet.
19
PIERCE
Map Division
1 JUL 1955
Library of Congress

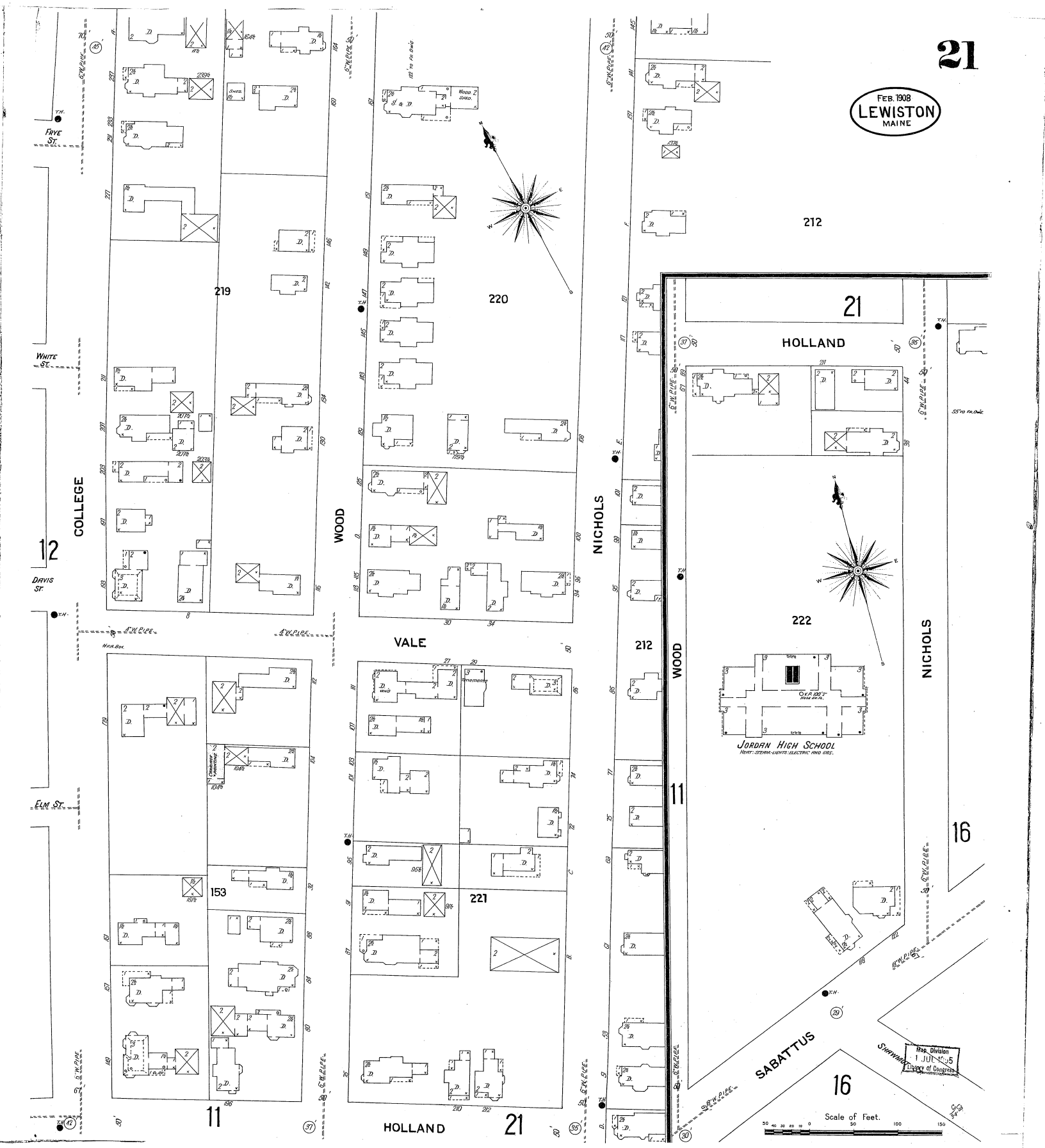
21
FEB. 1908
LEWISTON
MAINE
FRYE ST.
WHITE ST.
DAVIS ST.
ELM ST.
COLLEGE
WOOD
VALE
NICHOLS
HOLLAND
SABATTUS
SHERWIN
219
220
221
222
212
153
12
11
16
21
JORDAN HIGH SCHOOL
HEAT: STEAM. LIGHTS: ELECTRIC AND GAS.
Scale of Feet.
Map Division
1 JUL 1905
Library of Congress

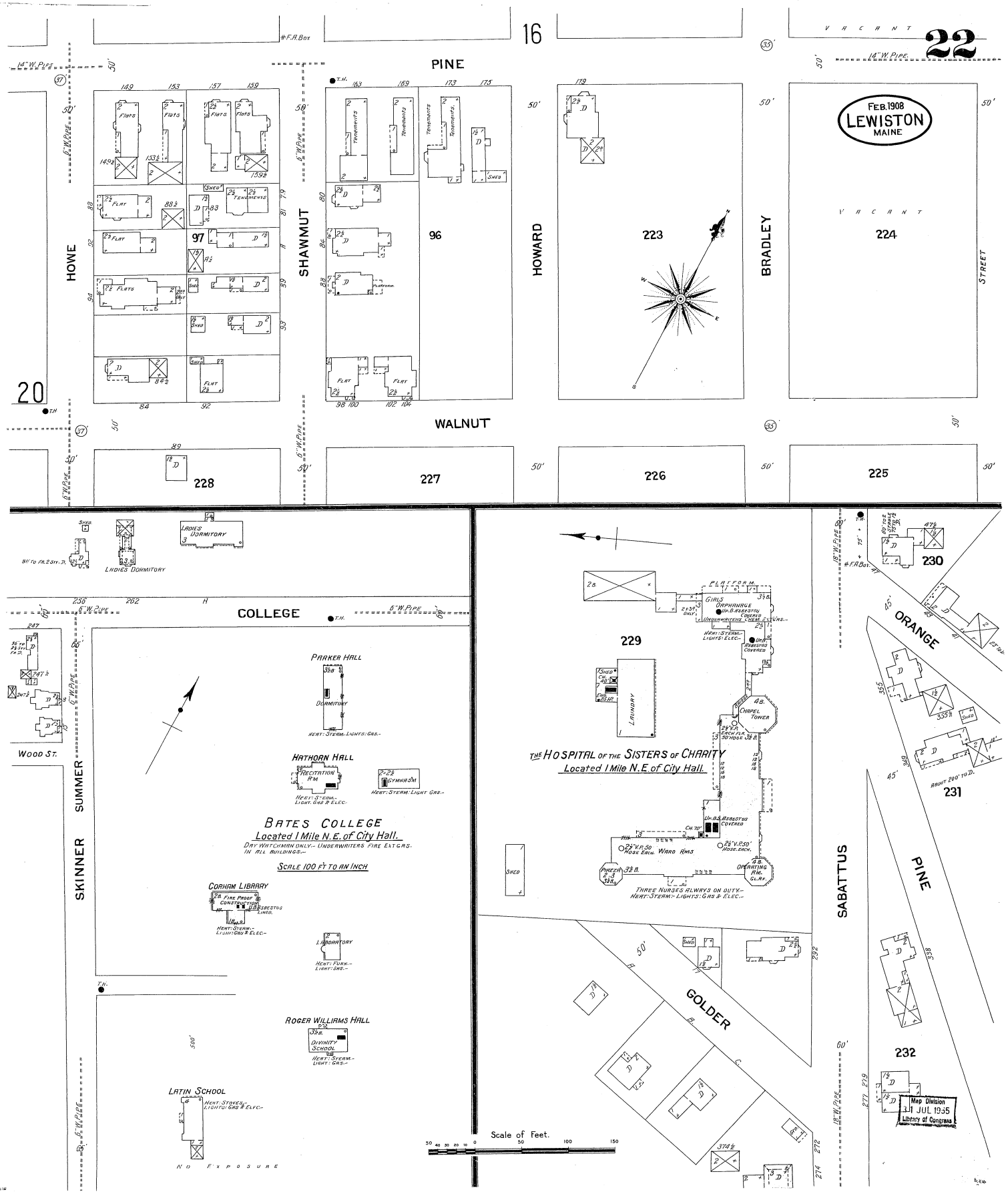
FEB. 1908
LEWISTON
MAINE
PINE
WALNUT
HOWE
SHAWMUT
HOWARD
BRADLEY
STREET
VACANT
16
22
20
97
96
223
224
228
227
226
225
COLLEGE
SKINNER
SUMMER
WOOD ST.
PARKER HALL
DORMITORY
HATHORN HALL
RECITATION RM
GYMNASIUM
BATES COLLEGE
Located 1 Mile N.E. of City Hall.
DAY WATCHMAN ONLY.- UNDERWRITERS' FIRE EXT'GRS. IN ALL BUILDINGS.-
SCALE 100 FT TO AN INCH
CORHAM LIBRARY
LABORATORY
ROGER WILLIAMS HALL
DIVINITY SCHOOL
LATIN SCHOOL
NO EXPOSURE
LADIES' DORMITORY
THE HOSPITAL OF THE SISTERS OF CHARITY
Located 1 Mile N.E. of City Hall.
GIRLS ORPHANAGE
CHAPEL TOWER
LAUNDRY
WARD RMS
OPERATING RM.
THREE NURSES ALWAYS ON DUTY-
GOLDER
SABATTUS
ORANGE
PINE
230
231
232
229
Scale of Feet.
Map Division
JUL 1935
Library of Congress

FEB. 1908
LEWISTON
MAINE

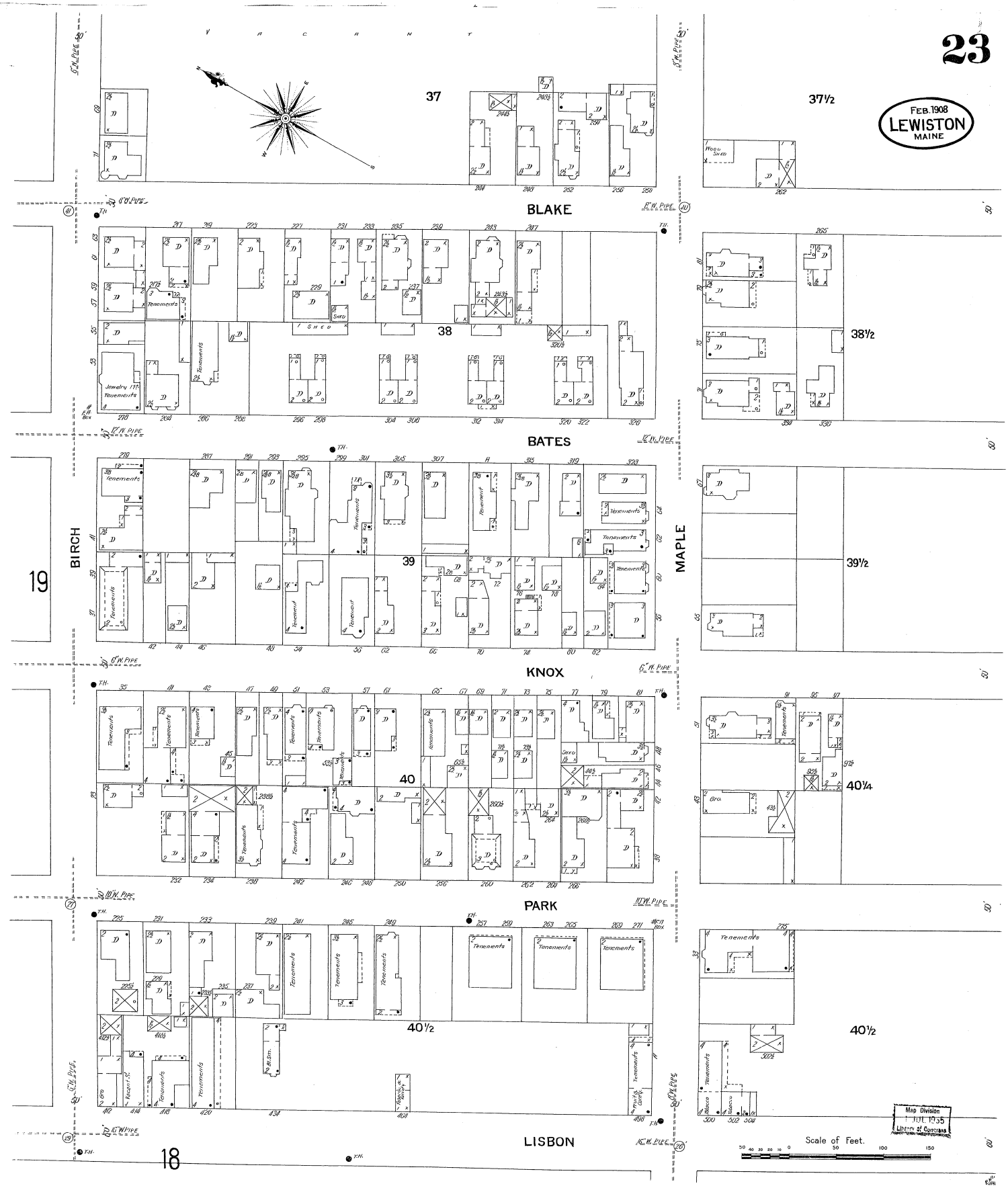

Map Division
JUL 1955
Library of Congress

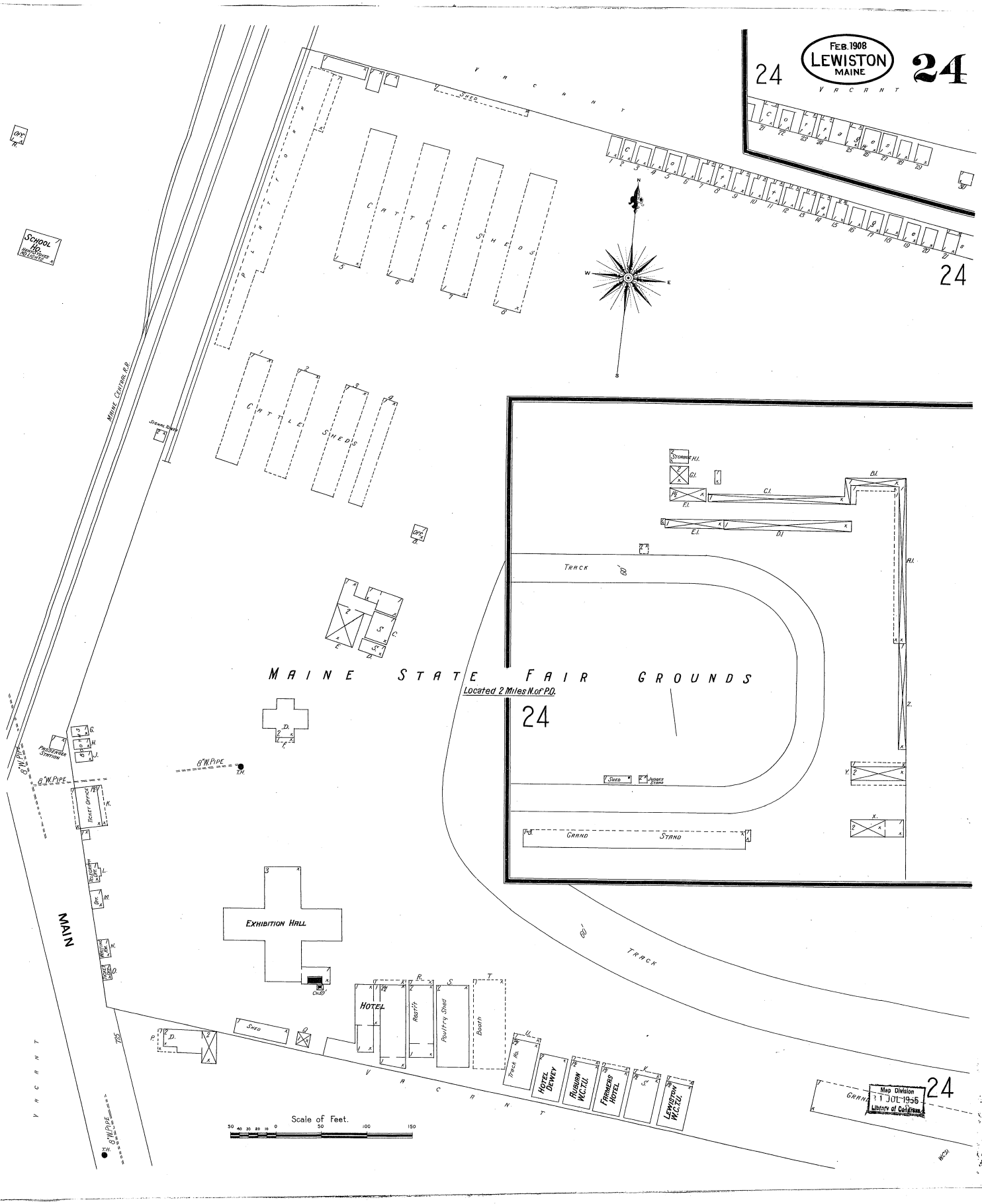

FEB. 1908
LEWISTON
MAINE
24
VACANT
SHED
CATTLE SHEDS
CATTLE SHEDS
MAINE CENTRAL R.R.
SCHOOL HO.
MAINE STATE FAIR GROUNDS
Located 2 Miles N. of P.O.
TRACK
GRAND STAND
PASSENGER STATION
8" W. PIPE
TICKET OFFICE
EXHIBITION HALL
HOTEL
Restr't
Poultry Shed
Booth
Track Ho.
HOTEL DEWEY
AUBURN W.C.T.U.
FARMERS HOTEL
LEWISTON W.C.T.U.
MAIN
Scale of Feet.
Map Division
31 JUL 1955
Library of Congress

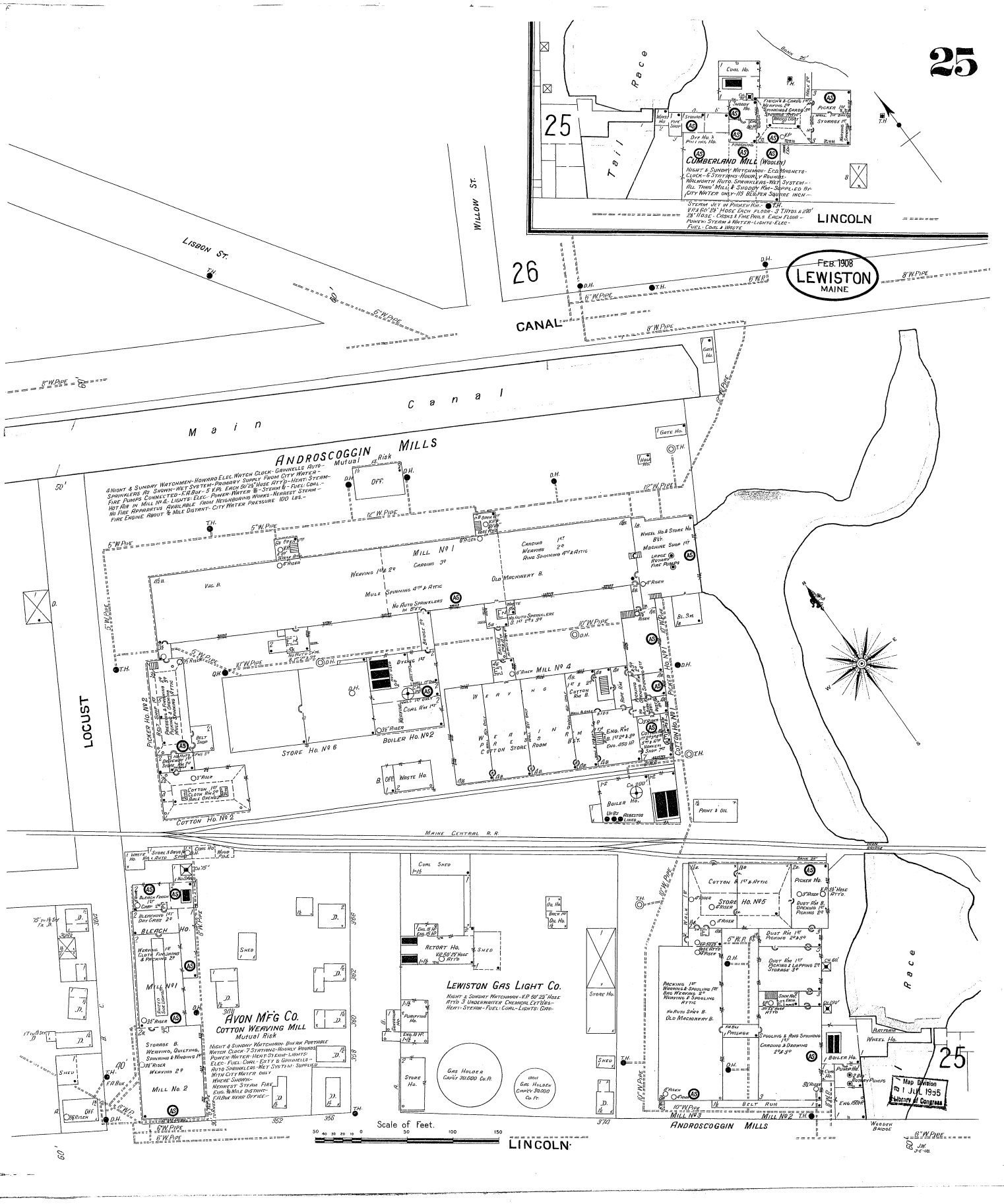
25
Tail Race
CUMBERLAND MILL (WOOLEN)
LINCOLN
FEB. 1908
LEWISTON
MAINE
26
LISBON ST.
WILLOW ST.
CANAL
Main Canal
ANDROSCOGGIN MILLS
Mutual Risk
MILL No 1
MILL No 4
STORE Ho. No 6
BOILER Ho. No 2
COTTON Ho. No 2
LOCUST
MAINE CENTRAL R.R.
AVON MFG CO.
COTTON WEAVING MILL
Mutual Risk
MILL No 2
LEWISTON GAS LIGHT CO.
GAS HOLDER CAPY 30,000 CU. FT.
STORE Ho. No 5
MILL No 3
MILL No 2
ANDROSCOGGIN MILLS
Scale of Feet.
LINCOLN
Map Division
31 JUL 1955
Library of Congress

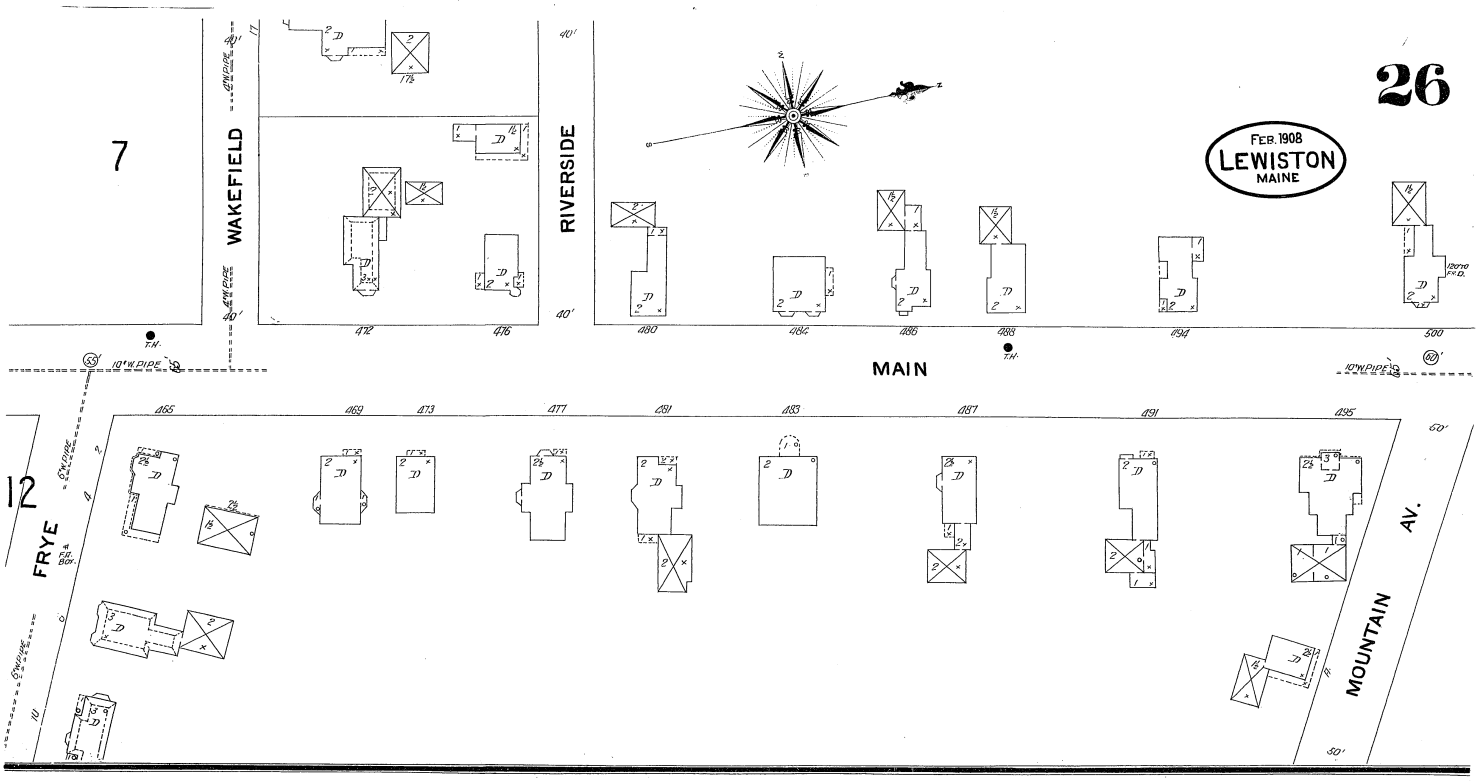
26
FEB. 1908
LEWISTON
MAINE
7
WAKEFIELD
RIVERSIDE
MAIN
12
FRYE
MOUNTAIN AV.
472
476
480
484
486
488
494
500
465
469
473
477
481
483
487
491
495

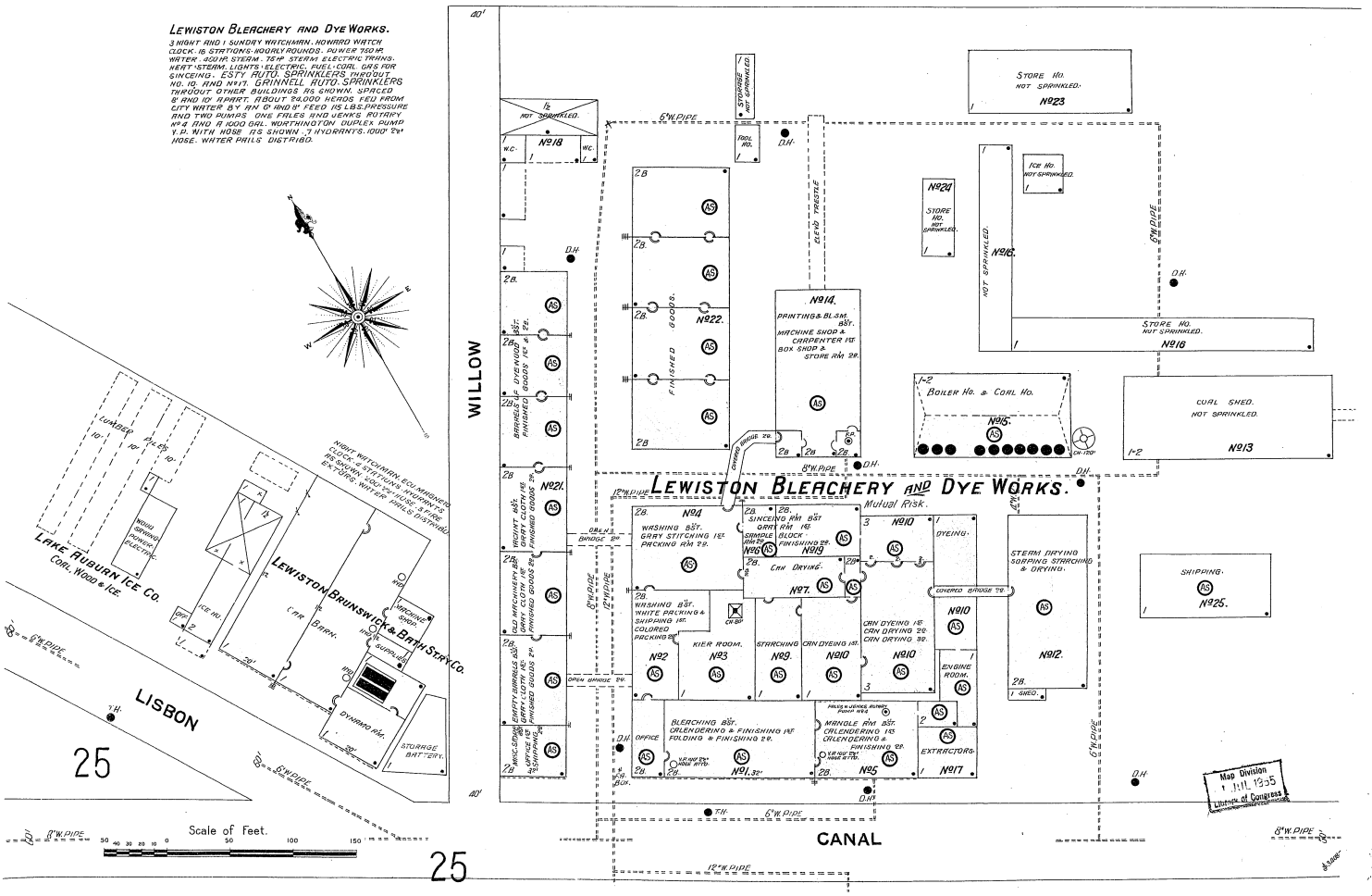
LEWISTON BLEACHERY AND DYE WORKS.
3 NIGHT AND 1 SUNDAY WATCHMAN. HOWARD WATCH CLOCK. 16 STATIONS. HOURLY ROUNDS. POWER 350 H.P. WATER. 400 H.P. STEAM. TEMP STEAM ELECTRIC TRANS. HEAT STEAM. LIGHTS ELECTRIC. FUEL COAL. GAS FOR SINCEING. ESTY AUTO. SPRINKLERS THROUGH NO. 10. AND NO 17. GRINNELL AUTO. SPRINKLERS THROUGH OTHER BUILDINGS AS SHOWN. SPACED 8' AND 10' APART. ABOUT 24,000 HEADS FED FROM CITY WATER BY AN 8" AND 6" FEED 115 LBS. PRESSURE AND TWO PUMPS ONE FAIRS AND WEAKS ROTARY No 4 AND A 1000 GAL. WORTHINGTON DUPLEX PUMP Y.D. WITH HOSE AS SHOWN. 7 HYDRANTS. 1000' 2½" HOSE. WATER PAILS DISTRIBD.
NIGHT WATCHMEN. EQUIPMENT CLOCK. 6 STATIONS. HOURLY ROUNDS. 2 HOSE REELS. 2 HOSE. 100' 2½" HOSE. 4 FIRE EXTGRS. WATER PAILS DISTRIBD.
WILLOW
CANAL
LISBON
LAKE AUBURN ICE CO.
COAL, WOOD & ICE.
LEWISTON, BRUNSWICK & BATH STRY. CO.
CAR BARN.
LUMBER
ICE HO.
MACHINE SHOP
SUPPLIES
DYNAMO RM.
STORAGE BATT'RY.
BRIDGE OVER DYEING FINISHED GOODS 1st & 2d.
OLD WATCHMEN'S WRIGHT 1st. GRY CLOTH 1st FINISHED GOODS 2d.
EMPTY BARRELS 1st. GRY CLOTH 1st. FINISHED GOODS 2d.
WATCHMEN'S OFFICE 1st. SHIPPING 2d.
NO. 18 NOT SPRINKLED.
W.C.
D.H.
FINISHED GOODS.
No 22.
No 14. PRINTING & BLASH. 1st. MACHINE SHOP & CARPENTER 1st BOX SHOP & STORE RM 2d.
STORE HO. NOT SPRINKLED. No 23
STORE HO. NOT SPRINKLED. No 24
ICE HO. NOT SPRINKLED.
NOT SPRINKLED. No 16.
STORE HO. NOT SPRINKLED. No 16
BOILER HO. & COAL HO. No 15.
COAL SHED. NOT SPRINKLED. No 13
COAL HO.
STORAGE NOT SPRINKLED.
6" W. PIPE
8" W. PIPE
12" W. PIPE
OPEN BRIDGE 2d.
COVERED BRIDGE 2d.
LEWISTON BLEACHERY AND DYE WORKS.
Mutual Risk.
No 4 WASHING 1st. GRAY STITCHING 1st. PACKING RM 2d.
No 19 SINCEING RM 1st. GRY RM 1st. SAMPLE RM 2d. BLOCK FINISHING 2d.
No 6
CAN DRYING.
No 7 WASHING 1st. WHITE PACKING & SHIPPING 1st. COLORED PACKING 2d.
KIER ROOM. No 3
No 2
STARCHING No 9.
CAN DYEING 1st. No 10
CAN DYEING 1st. CAN DRYING 2d. CAN DRYING 3d. No 10
No 10
DYEING.
ENGINE ROOM.
STEAM DRYING SORPING STARCHING & DRYING. No 12
SHIPPING. No 25.
BLEACHING 1st. CALENDERING & FINISHING 1st. FOLDING & FINISHING 2d. No 1
OFFICE
MANGLE RM 1st. CALENDERING & FINISHING 2d. No 5
EXTRACTORS. No 17
Scale of Feet.
Map Division
JUL 1935
Library of Congress

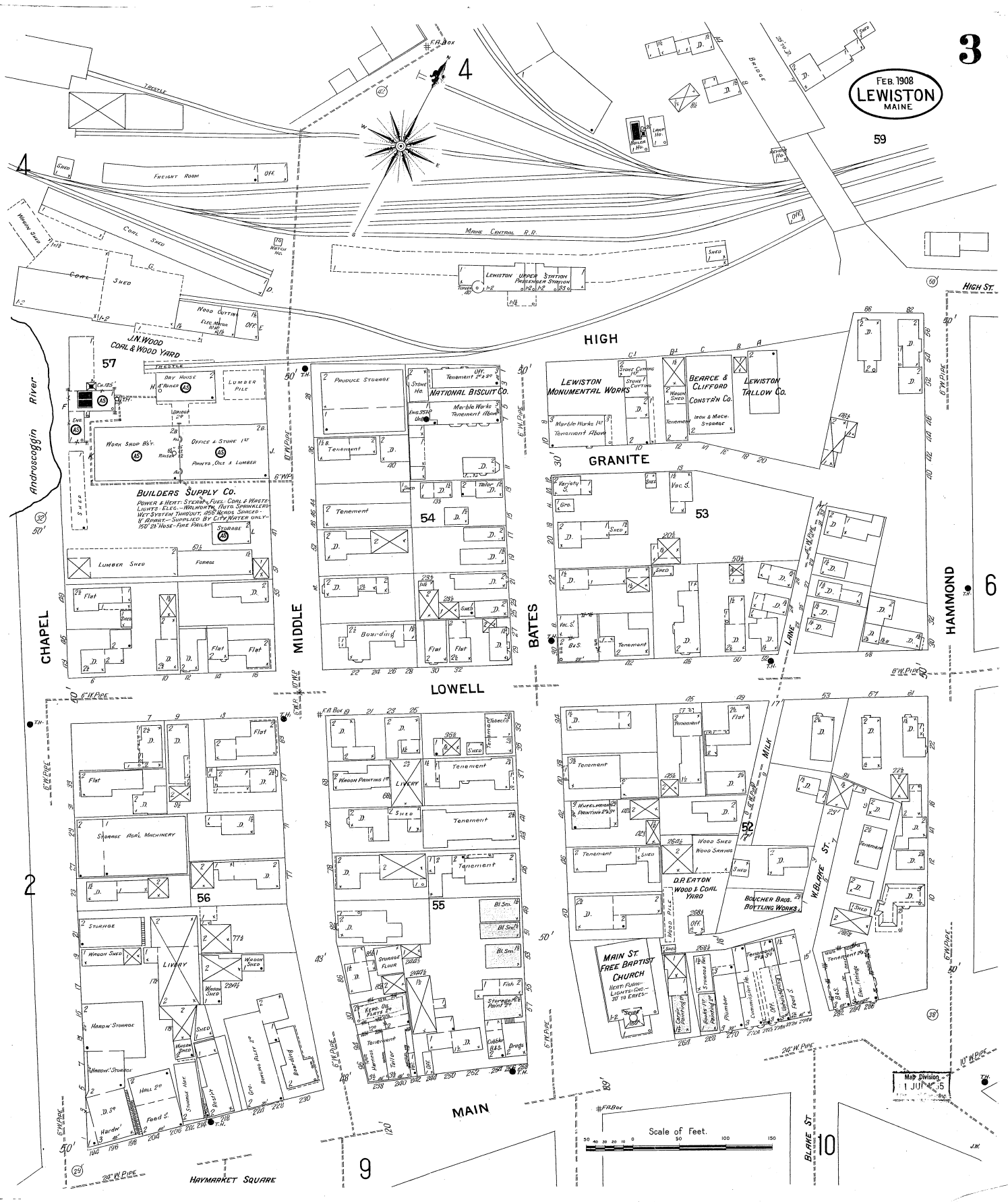
FEB. 1908
LEWISTON
MAINE
3
4
59
FREIGHT ROOM
OFF.
WAGON SHOP
COAL SHED
MAINE CENTRAL R.R.
LEWISTON UPPER STATION PASSENGER STATION
BRIDGE
TRESTLE
HIGH ST.
J.N. WOOD COAL & WOOD YARD
57
DRY HOUSE
LUMBER PILE
WORK SHOP BS'T.
OFFICE & STORE 1ST
PAINTS, OILS & LUMBER
BUILDERS SUPPLY CO.
POWER & HEAT-STEAM-FUEL, COAL & WASTE-LIGHTS-ELEC.-WALWORTH, AUTO. SPRINKLERS-WET-SYSTEM THROUT, 250 HEADS SURGED-1" APART-SUPPLIED BY CITY WATER ONLY-150' 2" HOSE-FIRE PAILS
STORAGE
LUMBER SHED
FORGE
Androscoggin River
CHAPEL
MIDDLE
BATES
HAMMOND
LOWELL
GRANITE
HIGH
MAIN
BLAKE ST.
MILK
N. BLAKE ST.
LANE
PRODUCE STORAGE
NATIONAL BISCUIT CO.
MARBLE WORKS TENEMENT ABOVE
TENEMENT
BOARDING
FLAT
LEWISTON MONUMENTAL WORKS
BEARCE & CLIFFORD CONST'N CO.
LEWISTON TALLOW CO.
IRON & MACH. STORAGE
VARIETY
VAC. S.
54
53
52
56
55
STORAGE AGR'L MACHINERY
LIVERY
WAGON PAINTING
WHEELWRIGHT PAINTING
WOOD SHED
WOOD SAWING
D.P. EATON WOOD & COAL YARD
BOUCHER BROS. BOTTLING WORKS
MAIN ST. FREE BAPTIST CHURCH
HEAT: FURN.-LIGHTS: GAS.-30' TO EAVES
STORAGE FLOUR
KERO. OIL FLATS 2ND
STORAGE PAINT 2ND
HARDW. STORAGE
HALL 2ND
FEED S.
STORED HAY
PASTRY
GRO.
BOWLING ALLEY 2ND
BOARDING
HARDW.
PLUMBER
COMMISSION HO.
BOOKS 1ST
PAINTING 2ND
FISH
FEED S.
TENEMENT 2ND
ELEC. FIXTURES
HAYMARKET SQUARE
Scale of Feet.
50 40 30 20 10 0 50 100 150
Map Division
1 JUN 1905
2
9
10
6
F.A. BOX
T.H.
6" W. PIPE
24" W. PIPE
10" W. PIPE

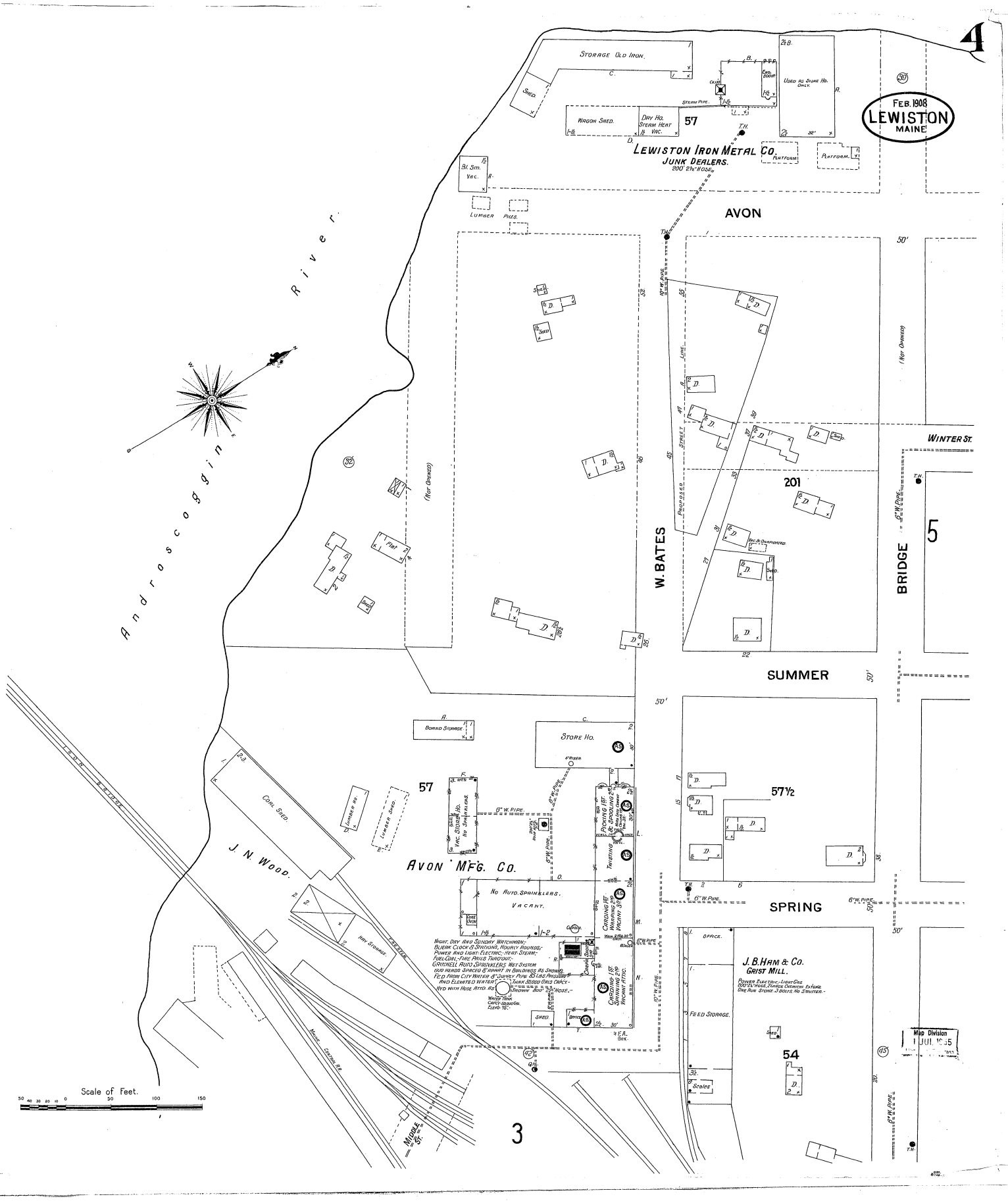
4
FEB. 1908
LEWISTON
MAINE
STORAGE OLD IRON.
SHED.
WAGON SHED.
DRY HO.
STEAM HEAT
VAC.
57
STEAM PIPE.
USED AS STORE HO. ONLY.
LEWISTON IRON METAL CO.
JUNK DEALERS.
200' 2½" HOSE.
PLATFORM.
PLATFORM.
BL. SM. VAC.
LUMBER PILES.
AVON
Androscoggin River
(NOT OWNED)
W. BATES
PROPOSED STREET LINE
WINTER ST.
201
BRIDGE
5
SUMMER
BOARD STORAGE
STORE HO.
57
VAC. STORE HO. NO SPRINKLERS.
6" W. PIPE.
AVON MFG. CO.
NO AUTO. SPRINKLERS.
VACANT.
NIGHT, DAY AND SUNDAY WATCHMAN;-
QUEEN CLOCK & STATIONS, HOURLY ROUNDS;-
POWER AND LIGHT: ELECTRIC;-HEAT: STEAM;-
FUEL: COAL;-FIRE PAILS THROUGHOUT;-
GRINNELL AUTO. SPRINKLERS WET SYSTEM
OUR HANDS SPACED 8' APART IN BUILDINGS AS SHOWN.
FED FROM CITY WATER 8" DUPLEX PIPE & LAG PRESSURE
AND ELEVATED WATER TANK: SUPPLY GRAVITY.
HYD. WITH HOSE ATTD. AS SHOWN 300' 2½" HOSE.
WATER TANK CAPACITY-10,000 GA. ELEV. 70'.
PICKING 1ST.
WASHING 2ND.
SPOOLING 3RD.
TWISTING & SPOOLING
CARDING 1ST.
WASHING 2ND.
VACANT ATTIC.
OFFICE.
SHED.
4 F.A. BOX.
COAL SHED.
J. N. WOOD.
LUMBER HO.
LUMBER SHED.
HYD. STORAGE.
MAINE CENTRAL RR.
MIDDLE ST.
57½
SPRING
OFFICE.
FEED STORAGE.
J. B. HAM & CO.
GRIST MILL.
POWER ELECTRIC-LIGHT GAS
200' 2½" HOSE. 2 TANKS CHEMICAL EXTGHS.
ONE RUN STONE-3 BOLTS, NO SMUTTER.
54
SHED.
Scales
Map Division
1 JUL 1955
Scale of Feet.
50 40 30 20 10 0 50 100 150
3

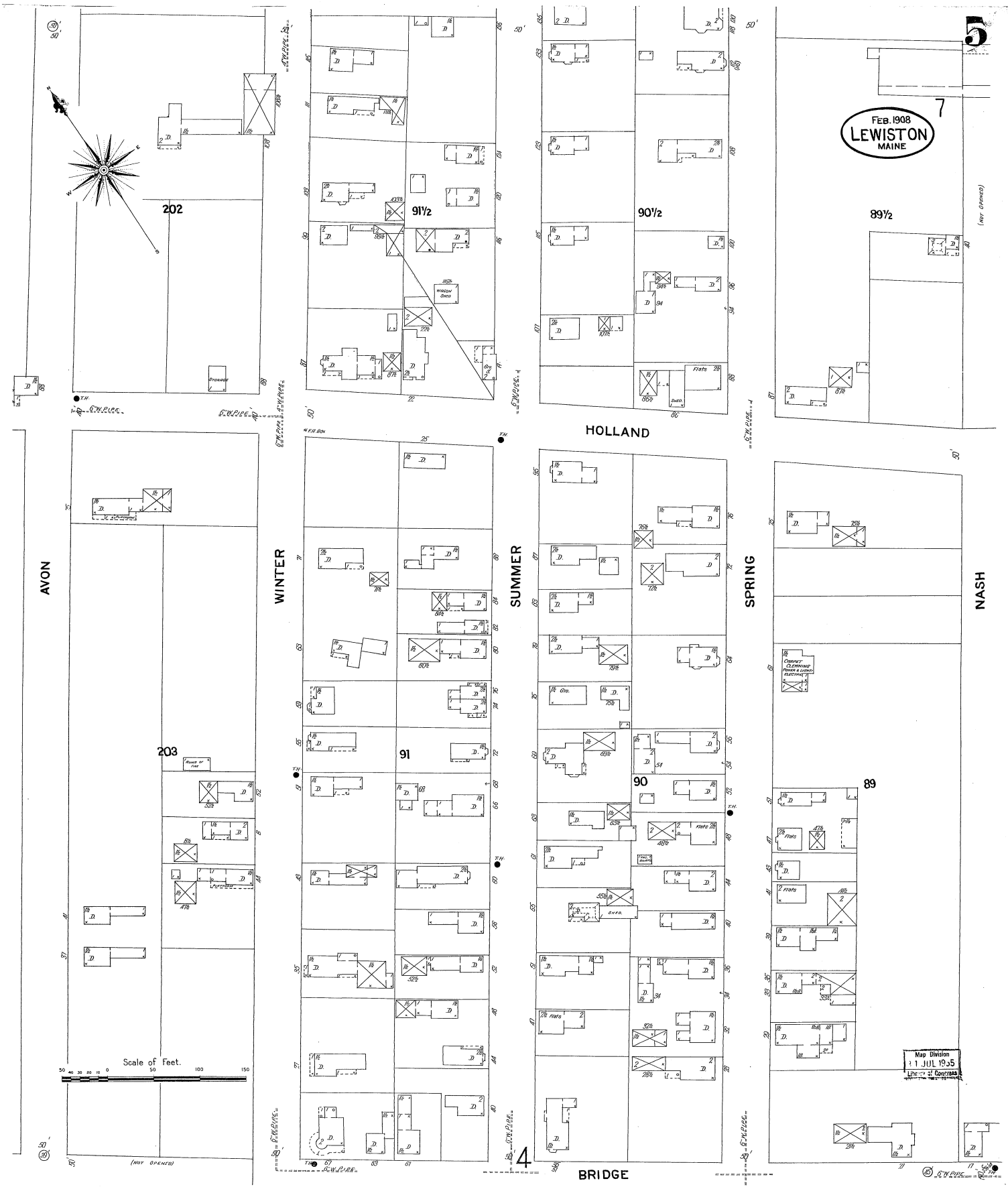
5
7
FEB. 1908
LEWISTON
MAINE
202
91½
90½
89½
(NOT OPENED)
HOLLAND
AVON
WINTER
SUMMER
SPRING
NASH
203
91
90
89
Scale of Feet.
(NOT OPENED)
BRIDGE
4
Map Division
11 JUL 1935
Library of Congress

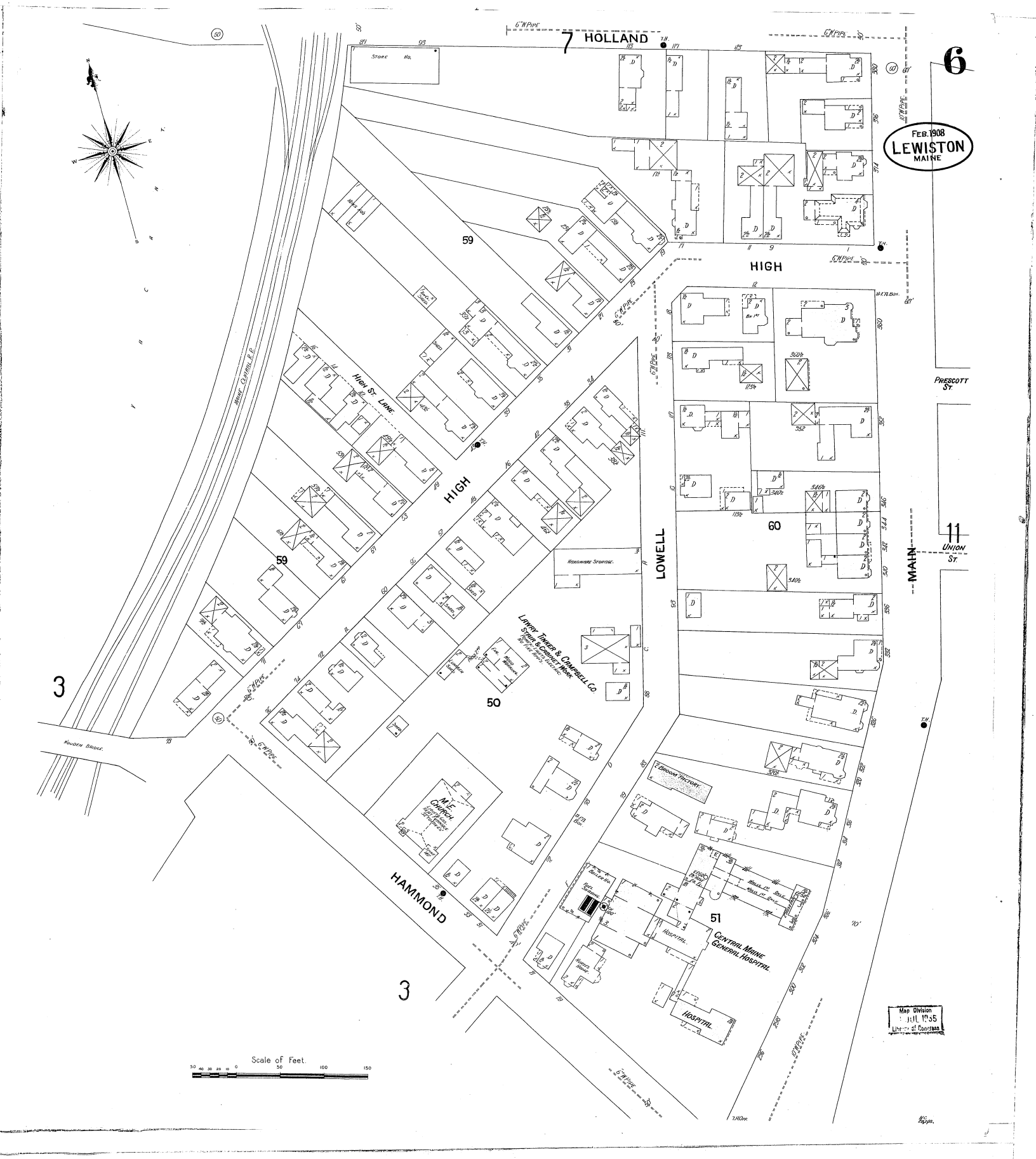

FEB. 1908
LEWISTON
MAINE
6
7
HOLLAND
HIGH
HIGH
HIGH ST. LANE
LOWELL
MAIN
PRESCOTT ST.
UNION ST.
HAMMOND
3
3
59
59
60
50
51
LAWRY TINKER & CAMPBELL CO.
STAIR & CABINET WORK
M.E. CHURCH
CENTRAL MAINE GENERAL HOSPITAL
HOSPITAL
HOSPITAL
BROOM FACTORY
HARDWARE STORAGE
STORE HO.
MAINE CENTRAL R.R.
NOUDEN BRIDGE
6" W PIPE
10" W PIPE
Scale of Feet.
50 40 30 20 10 0 50 100 150
Map Division
JUL 1955
Library of Congress

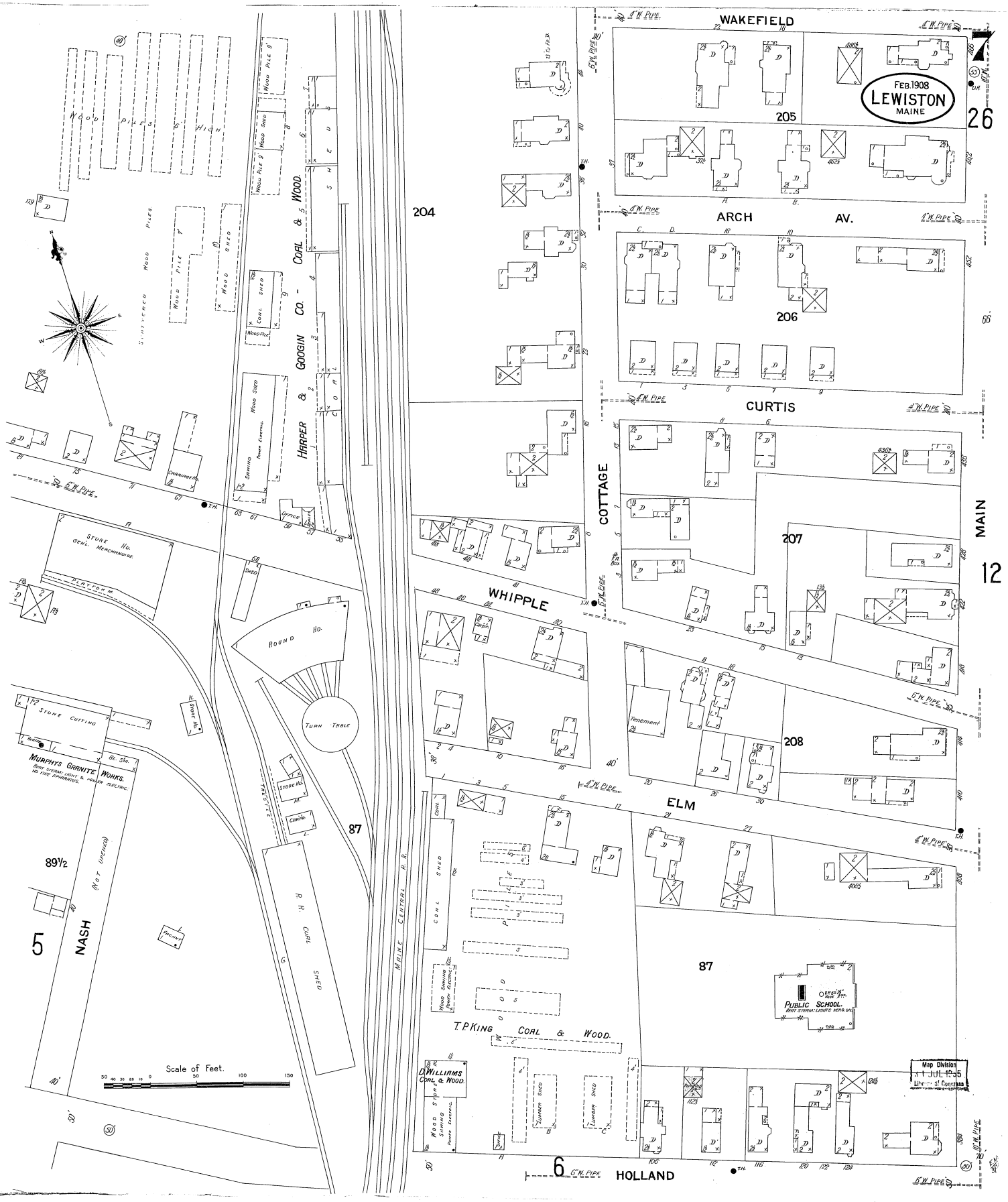

FEB. 1908
LEWISTON
MAINE
WAKEFIELD
ARCH AV.
CURTIS
COTTAGE
MAIN
WHIPPLE
ELM
HOLLAND
NASH
HARPER & GOOGIN CO. - COAL & WOOD.
MURPHYS GRANITE WORKS.
STONE CUTTING
ROUND HO.
TURN TABLE
R. R. COAL SHED
MAINE CENTRAL R. R.
T. P. KING COAL & WOOD.
D. WILLIAMS COAL & WOOD.
PUBLIC SCHOOL.
Scale of Feet.
Map Division

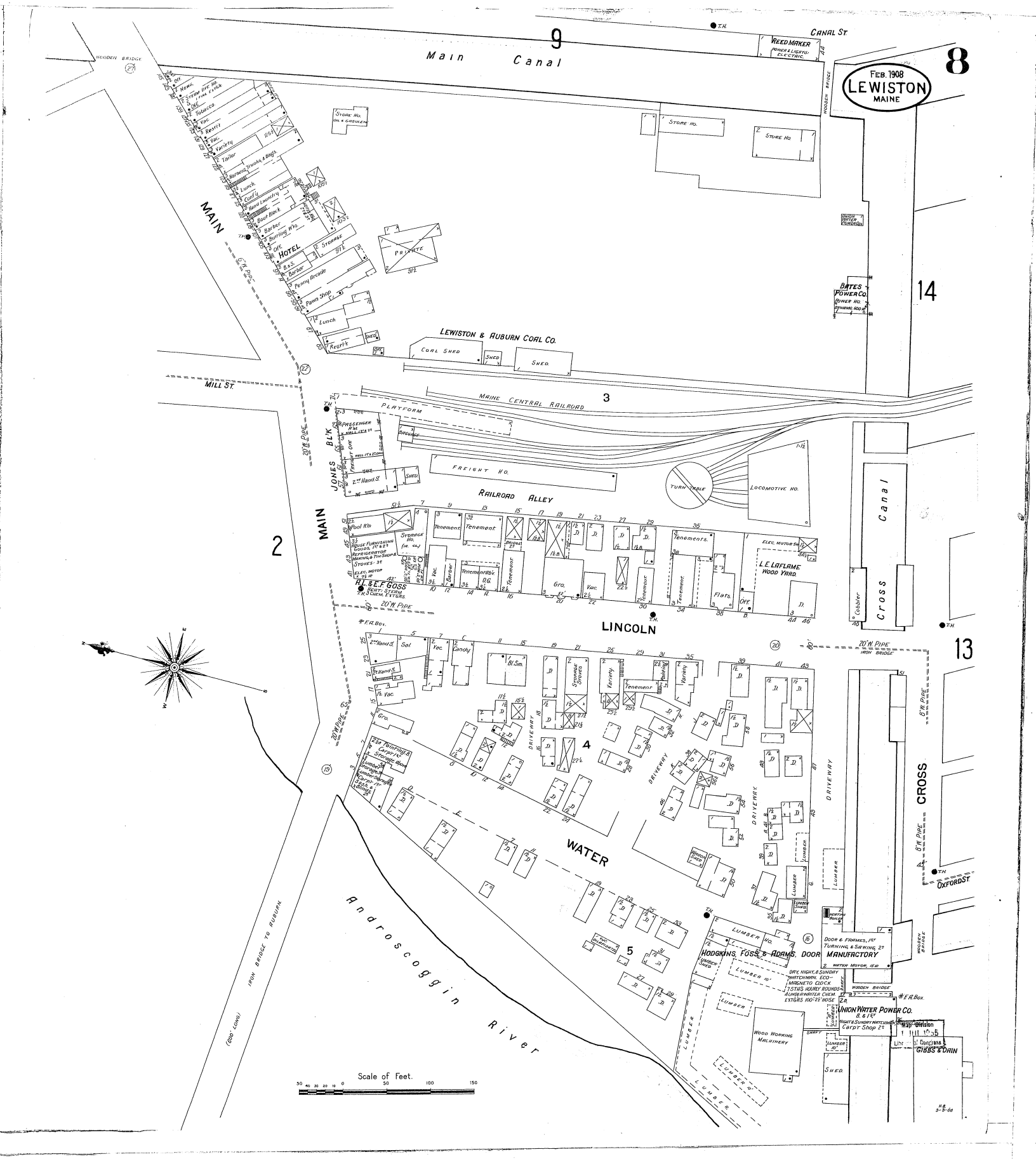

FEB. 1908
LEWISTON
MAINE
8
9
14
13
2
3
4
5
Main Canal
CANAL ST.
REED MAKER
POWER & LIGHTS: ELECTRIC
WOODEN BRIDGE
STORE HO.
STORE HO.
MAIN
HOTEL
PRIVATE
BATES POWER CO.
LEWISTON & AUBURN COAL CO.
COAL SHED
SHED
MILL ST.
MAINE CENTRAL RAILROAD
PLATFORM
JONES BL'K
FREIGHT HO.
RAILROAD ALLEY
TURN TABLE
LOCOMOTIVE HO.
Canal
Cross
L.E. LAFLAME WOOD YARD
H.L. & E.F. GOSS
LINCOLN
20" W. PIPE
IRON BRIDGE
8" W. PIPE
CROSS
OXFORD ST.
WATER
DRIVEWAY
LUMBER
HODGKINS, FOSS & ADAMS, DOOR MANUFACTORY
UNION WATER POWER CO.
WOOD WORKING MACHINERY
Androscoggin River
IRON BRIDGE TO AUBURN
Scale of Feet.

FEB. 1908
LEWISTON
MAINE
HAYMARKET SQUARE.
CHAPEL
MIDDLE
BATES
MAIN
CANAL
LISBON
PARK
OAK
ASH
WOODEN BRIDGE.
Main Canal
PUBLIC SCHOOL
HEAT: STEAM; LIGHTS ELECTRIC.
HOTEL
JOURNAL BLK.
BATES STREET SHIRT CO.
WADE & DUNTON CARRIAGE FACTY.
LEWISTON TRUST CO.
UNION BLK.
LYCEUM HALL BLDG.
NICKEL THEATRE MOVING PICTURES.
PARK HO.
PARK STREET METHODIST CHURCH
FIRE DEPT.
HILDRETH & MOSLEY OVERALL FACTY.
SANDS BLOCK.
OSGOOD BLDG.
BIJOU THEATRE
G.S. DAY CONTRACTOR & BUILDER
WADE & DUTTON. CARRIAGE REPOSITORY.
D. WILLIAMS COAL SHEDS.
HOTEL ROCKINGHAM.
I.L. ROBBINS.
COAL POCKET.
WOOD SHED.
FIRE DEPT.
Scale of Feet.

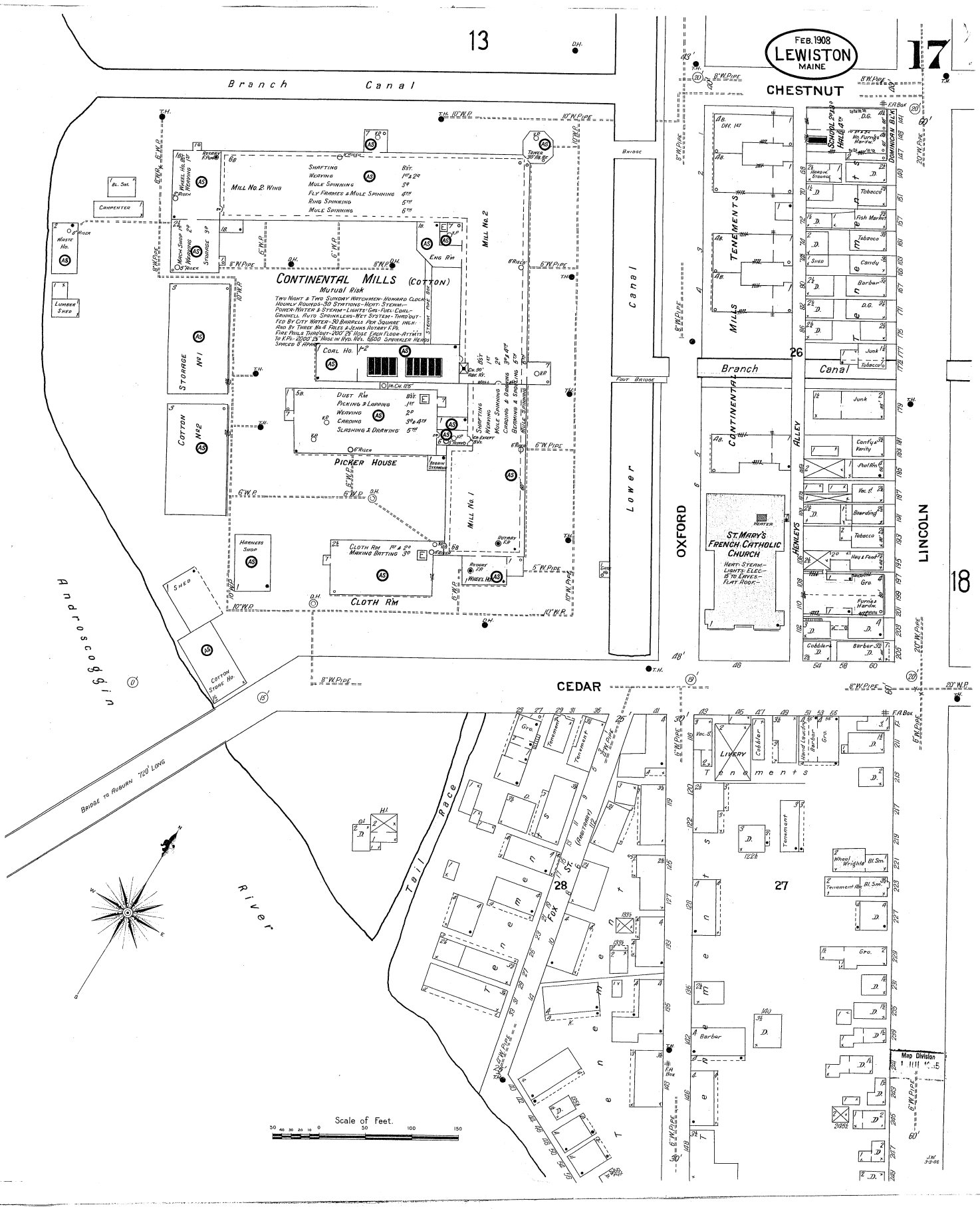

FEB. 1908
LEWISTON
MAINE
17
18
13
Branch Canal
CHESTNUT
CEDAR
OXFORD
LINCOLN
Lower Canal
Branch Canal
Tail Race
Androscoggin River
Bridge to Auburn 720' Long
Continental Mills (Cotton)
Mutual Risk
Mill No. 2 Wing
Mill No. 2
Mill No. 1
Storage No. 1
Cotton No. 2
Picker House
Cloth Rm
Coal Ho.
Dust Rm
Harness Shop
Shed
Cotton Store Ho.
Waste Ho.
Lumber Shed
Carpenter
Shafting
Weaving
Mule Spinning
Fly Frames & Mule Spinning
Ring Spinning
Mule Spinning
Picking & Lapping
Carding
Slashing & Drawing
Cloth Rm 1st & 2d
Making Batting 3d
Eng Rm
Foot Bridge
Bridge
Tower 30' Ht. 8'
Mills Tenements
Continental Mills
Henleys Alley
St. Mary's French Catholic Church
Heat: Steam—Lights: Elec.—15 to Eaves—Flat Roof.
Livery
Tenements
Fox St.
Tenement
Wheel Wrights
Barber
Cobbler
Junk
Tobacco
Candy
Fish Market
Hardw. Storage
Dominican Blk.
Map Division
Scale of Feet.
50 40 30 20 10 0 50 100 150