25 Sheets
(5924)

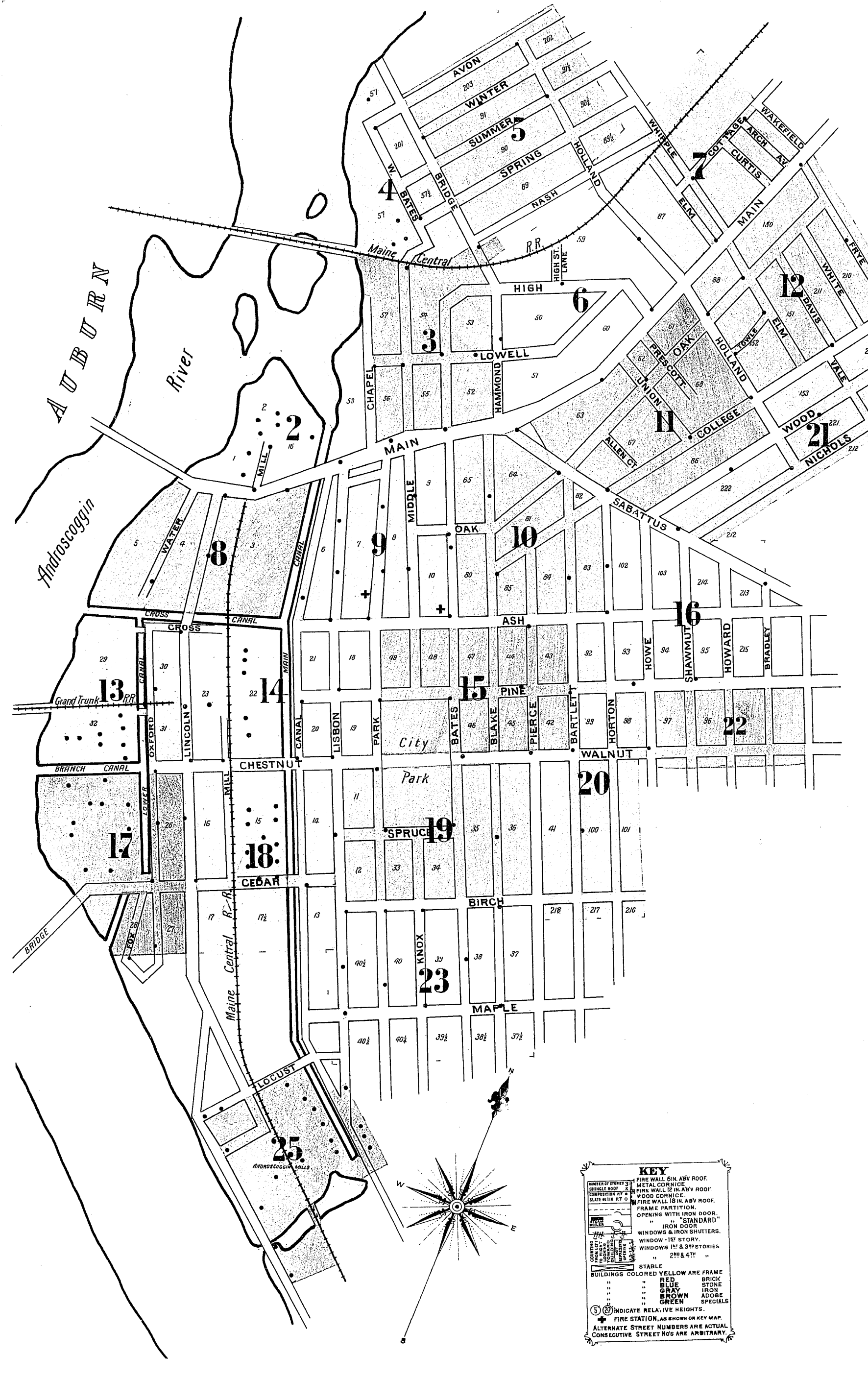

INSURANCE MAPS of LEWISTON

Androscoggin County MAINE

SANBORN MAP CO.

Scale 50 Ft. to an inch

11 BROADWAY, NEW YORK

NOV. 1902

Copyright 1902, by the Sanborn Map Co.

Library of Congress No........ Maps & Charts

THE LIBRARY OF CONGRESS. Two Copies Received JAN 2 1903 Copyright Entry Jan 2 1902 CLASS ? XXc. No. 3473 COPY B.

INDEX.

STREETS.

SHEET

A

Allen Court, 11
Arch Ave., 1–24 7
Ash, 1–41 *14
" 2–74 *9
" 43–121 *15
" 76–138 *10
" 123–137 *20
" 139–216 16
Avon, 1–24 4
" 25–118 5

B

Bartlett, 1–66 10
" 67–121 *15
" 68–122 *20
" 123–188 20
Bates, 1–64 3
" 65–149 *9
" 66–148 *10
" 149–210 15
" 211–276 19
" 277–254 23
" W., 1–60 4
Beech, 13
Birch, 1–79 *23
" 2–78 *19
" 80–125 20
Blake, 1–86 10
" 87–146 15
" 147–210 19
" 211–280 23
" W., 1–12 3
Bradley, 16 & 22
Bridge, 16–82 *4
" 17–83 *5

C

Canal, 1–64 9
" 65–195 14
" 196–220 18
" near Lisbon 25
Cedar, 1–60 17
" 61–124 18
Chapel, 1–53 *3
" 2–50 *2
Chestnut, 1–17 *17
" 2–16 *13
" 18–108 *14
" 19–91 *18
" 93–107 *19
College, 1–62 10
" 63–146 11
" 147–241 *21
" 148–242 *12
" 245–300 22
Cottage, 1–48 7
Cross, 13 & 14
Curtis, 1–22 7

D

Davis, 1–48 12

E

Elm, 1–50 7
" 51–114 12

F

Fox, arbitrary, 17
Frye, 1–50 12

G

Golder, 1–22 22
Granite, 1–24 3

H

Hammond, 1–57 *6
" 2–56 *3
Henleys Alley, 13
High, 1–81 6
" 82–135 3
" Street Lane, 6
Holland, 1–86 5
" 87–133 *6
" 88–132 *7
" 134–188 *12
" 135–203 *11
" 190–202 *21
" 204–215 21
Horton, 1–57 *10
" 2–82 *16
" 59–81 *20
" 83–100 20
" 101–166 20
Howard, 16 & 22
Howe, 1–78 16
" 79–101 *20
" 80–100 *22

J

Jones Court, 10

K

Knox, 1–32 19
" 33–112 23

L

Lincoln, 1–50 8
" 51–133 *13
" 52–136 *14
" 141–249 *17
" 142–264 *18
" 336–396 *25
" Alley, 13
Lisbon, 1–140 9
" 145–274 14
" 275–445 *18
" 276–400 *19
" 402–446 *23
" 447–530 23
" near Canal 25
Locust, near Lincoln 25
Lowell, 1–62 3
" 63–128 6

M

Main, 1–145 *8
" 2–192 *2
" 147–239 *9
" 194–290 *3
" 241–293 *10
" 292–380 *6
" 295–379 *11
" 381–465 *12
" 382–466 *7
Maple, 15–96 23
Middle, 1–98 3
" 99–184 9
" 185–216 15
Milk Lane, 3
Mill, 1–22 14
" 23–146 18
" near Main 2

N

Nash, 2–40 *5
" 41–60 7
Nichols, 1–15 *16
" 2–14 *21
" 16–145 21

O

Oak, 21–44 9
" 45–102 10
" 103–194 11
" 195–276 12
Orange, 37–48 22
Oxford, 1–54 13
" 55–150 17

P

Park, 1–84 9
" 85–149 *14
" 86–154 *15
" 155–222 19
" 223–293 23
Pierce, 1–36 10
" 37–92 15
" 93–157 *19
" 94–168 *20
Pine, 1–28 14
" 29–116 15
" 117–130 20
" 131–147 *20
" 132–194 *16
" 147–209 *22
" 320–359 22
Prescott, 1–36 11

R

Railroad Alley, 8

S

Sabattus, 1–30 10
" 31–63 *10
" 34–86 *11
" 65–125 *16
" 88–124 *21
" 126–149 16
" 270–325 22
Shawmut, 1–72 16
" 73–104 22
Spring, 1–22 4
" 23–120 5
Spruce, 1–58 19
Summer, 1–34 4
" 35–118 5
" near College 22

T

Towle, 12

U

Union, 1–48 11

V

Vale, 1–40 21

W

Wakefield, 2–30 *7
Walnut, 1–31 *19
" 2–46 *15
" 33–47 *20
" 48–82 20
" 83–140 22
Water, 8
Whipple, 1–82 7
White, 1–52 12
Winter, 21–118 5
Wood, 1–69 *21
" 2–70 *11
" 71–166 21

SPECIALS.

A

Atkinson Building, 14
Androscoggin Mills, 25
Avon M'f'g Co., 25

B

Baldwin, J., & Co., Bobbin M'f'y, 8
Bates College, 22
" M'f'g Co., 14
" Street Shirt Co., 9
Bearce, Wilson & Co., Ice-houses, 2
Blanchard & Twitchell, Sawmill, 4
Bonnallie Block, 10

C

Callahan, J. D., Coal and Wood, 10
Central Maine General Hospital, 6
City Hall, 14
Cloutier & Co., Coal and Wood, 18
Columbia Mills, 2
Congregational Church, 15
Continental Mills, 17
Cowan Woolen Co., 2
Cumberland Mill, 25

D

De Witt Hotel, 15
Dickey, H. H., & Son, Belt & Roll Shop, 2
Dominican Block, 17

E

Eaton, D. P., Coal and Wood-yard, 3
Ellard, I. O. O. F., Block, 14
Exchange Hotel, 2

F

First Baptist Church, 19
Fitzgerald, C. T., Lumber, 10
French Dominican Church, 10
Friends Church, 11

G

Garcelon Block, 14
Gibbs & Dain, Sash Factory, 13
Goss, A. L. & E. F., House Furnishing Goods, 8
G. T. R. R. Depots, &c., 13
Gross, E. W., Beef Warehouse, 13

H

Ham, J. B., & Co., Grist-mill, 4
" F. P., Feed-mill, 13
Harper & Googin, Wood & Coal-y'd 7
Healy Asylum, 15
High School, 21
Hildreth & Mosley, Overall Fact'y, 9
Hill M'f'g Co., 18
Hodgkins, Foss & Adams, Sash & Door Factory, 8
Hospital of the Sisters of Charity, 22
Hotel Atwood, 2
" Rockingham, 9

J

Jones Block, 8
Jordan High School, 21

K

Kirkwood Ho., 15

L

"Le Message" Printing, 18
Lewiston & Auburn Ice Co., 3
" Bleachery & Dye-works, 25
" Brunswick & Bath Street Railway Plant, 25
" Gaslight Co., 25
" Handle Co., 13
" Machine Co., 4
" Mills, 13
" Monumental-works, 3
" Water-works, 2
Libbey & Dingley Co., Cotton-mill, 2
Lyceum Hall Block, 9

M

Main Street Free Baptist Church, 3
M. C. R. R. Depots & Locomot.-ho., 8
" " " Upper Station, 3
" " Roundhouse, 7
Maine State Fair Grounds, 24
Maxwell, C. P., Foundry, 2
Methodist Episcopal Church, 6
Music Hall, 9

N

National Shoe Makers, 2
Norton, O. A., Wood-yard, 7

O

Osgood Building, 9
" Flats, 14

P

Park Hotel, 9
" Street Methodist Church, 9
Peck Building, 2
Pilsbury Block, 14
Pine St. Free-Will Baptist Church, 15
Pingree, R. C., Planing-mill, &c., 3
P. O. Building, 15
Provost Block, 18
Public Library, 14
" School, Ash Street, 16
" " cor. Bates & Oak Sts. 9
" " 263 Bates Street, 19
" " Lincoln Street, 18
" " 301 Main Street, 11
" " 392 Main Street, 7

R

Rand & Harvey, Machine Shop, 2
Rich, P., Box Shop, 24
Robbins, I. L., Coal Shed, 9

S

St. Joseph's Catholic Church, 10
" Patrick's Cath. Church & Sch., 19
Samoar Carbonating Co., 10
Sand's Block, 9
Savings Bank Building, 14
Scrunton Block, 14
Standard Dry Plate Co., 15
Stanley Block, 15
Sumner, H. B., & Co., Coal & Wood-yard, 13

T

Tract Block, 14
Trinity Episcopal Church, 19

U

Union Water Power Co., 8
U. S. Post Office, 15
Universalist Church, Bates St., 15

W

Wade & Dunton, Carriage Factory, 9
White Star Laundry, 19
Williams & Libby, Coal Shed, 9
Wood, J. N., Coal and Wood, 3 & 4

* Indicates only one side of Street shown.

Map Division 31 JUL 1955

Population 24000, Prev. Winds W. & N.

WATER FACILITIES. Reservoir of 12 million galls. capacity, situated 1½ miles from City Hall at an elevation of 200 ft. above Lisbon St. gives an average pressure of 95 lbs. per sq. inch. Two Worthington Duplex pumps and one Deane water power pump, total pumping capacity 9 million galls. per 24 hours. supply reservoir and pump direct to mains. 38 Miles of water pipes. 175 Public hydrants. 40 Private hydrants in mills.

FIRE DEPARTMENT 60 Call men. 4 Companies. 18 Men sleep in engine ho. and hook & ladder house, One chief, two drivers and two chemical engine men on constant duty. Gamewell fire alarm system 40 boxes. 4 Horses. also 12 horses which can be used if needed.

One first class steam fire engine
One second " " "
Four hose carts. 15400 ft. 2½" hose
One Hayes aerial hook & ladder truck.
One City truck.

Auburn fire department available at third alarm.

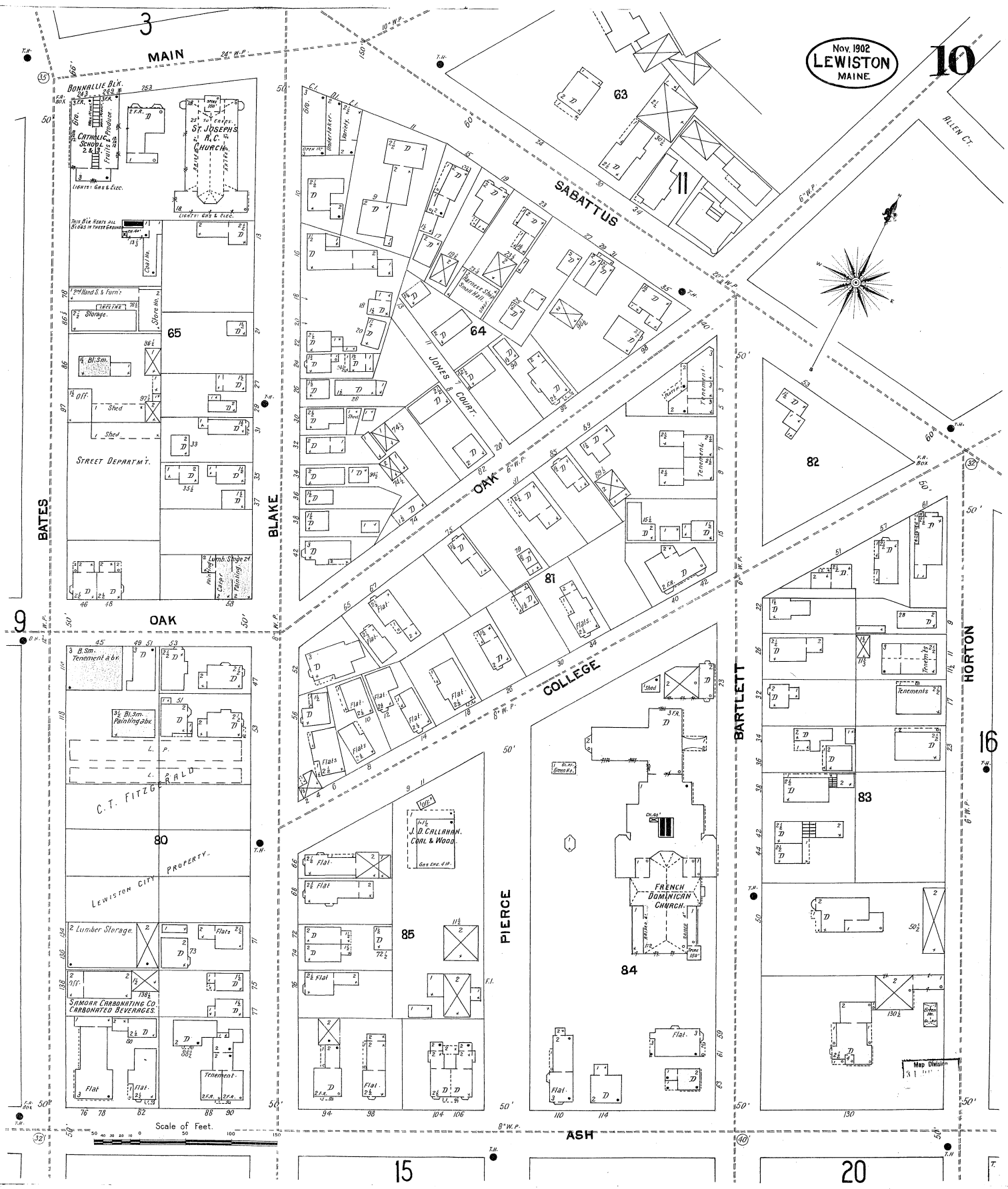

Nov. 1902
LEWISTON
MAINE
10
MAIN
SABATTUS
OAK
COLLEGE
BATES
BLAKE
PIERCE
BARTLETT
HORTON
ASH
ALLEN CT.
JONES COURT
BONNALLIE BLK.
CATHOLIC SCHOOL 2 & 3
ST. JOSEPH'S R.C. CHURCH
STREET DEPARTM'T.
C.T. FITZGERALD
LEWISTON CITY PROPERTY
SAMOAR CARBONATING CO. CARBONATED BEVERAGES
J. D. CALLAHAN. COAL & WOOD
FRENCH DOMINICAN CHURCH
Map Division
Scale of Feet.

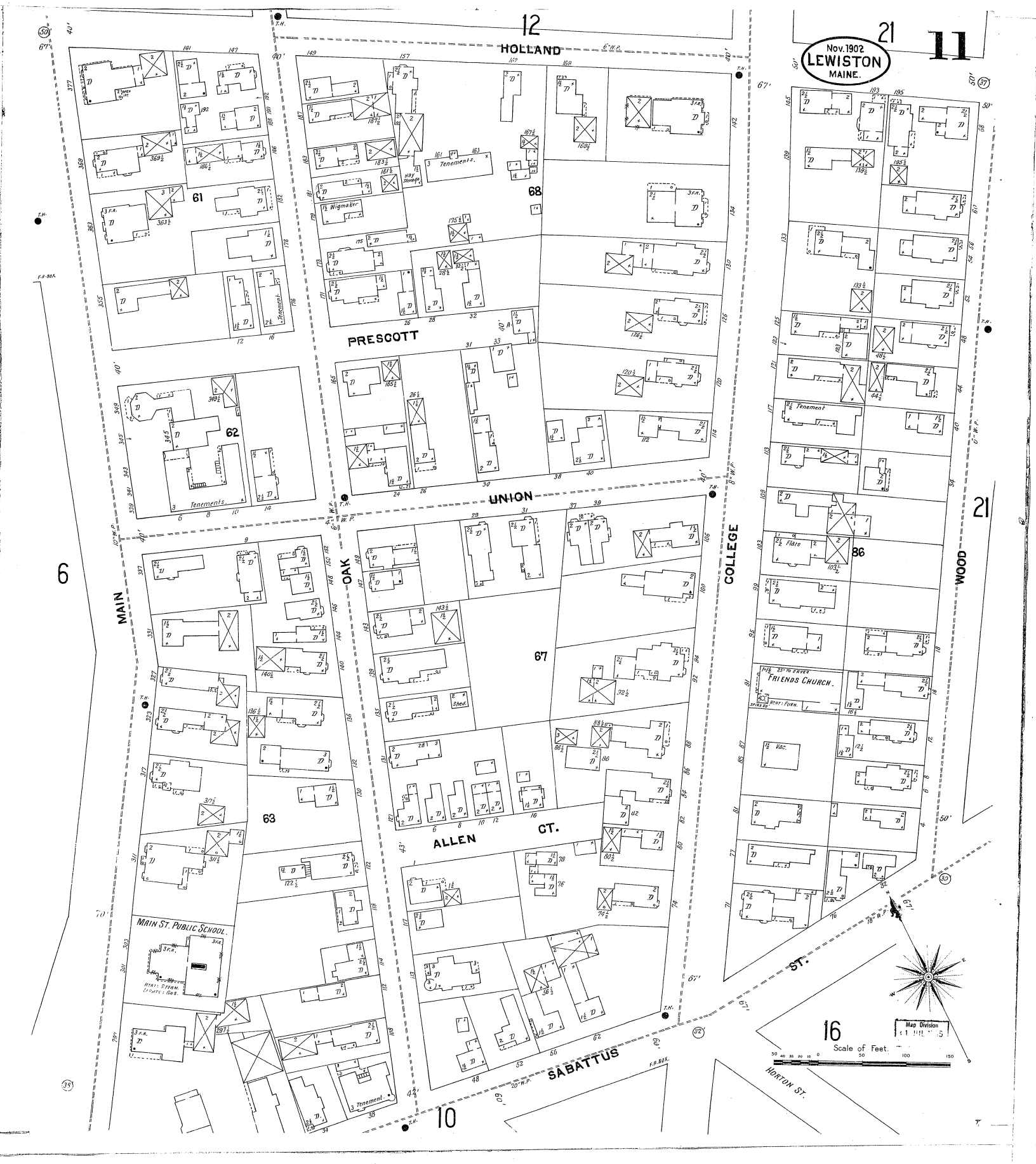
Nov. 1902
LEWISTON
MAINE.
11
12
21
6
10
16
HOLLAND
PRESCOTT
UNION
MAIN
OAK
COLLEGE
WOOD
ALLEN
CT.
SABATTUS
ST.
HORTON ST.
Tenements.
Hay Storage
Wigmaker
Tenement
Tenements.
Tenement
Flats
FRIENDS CHURCH.
Vac.
Shed
MAIN ST. PUBLIC SCHOOL.
Tenement.
Map Division
Scale of Feet.

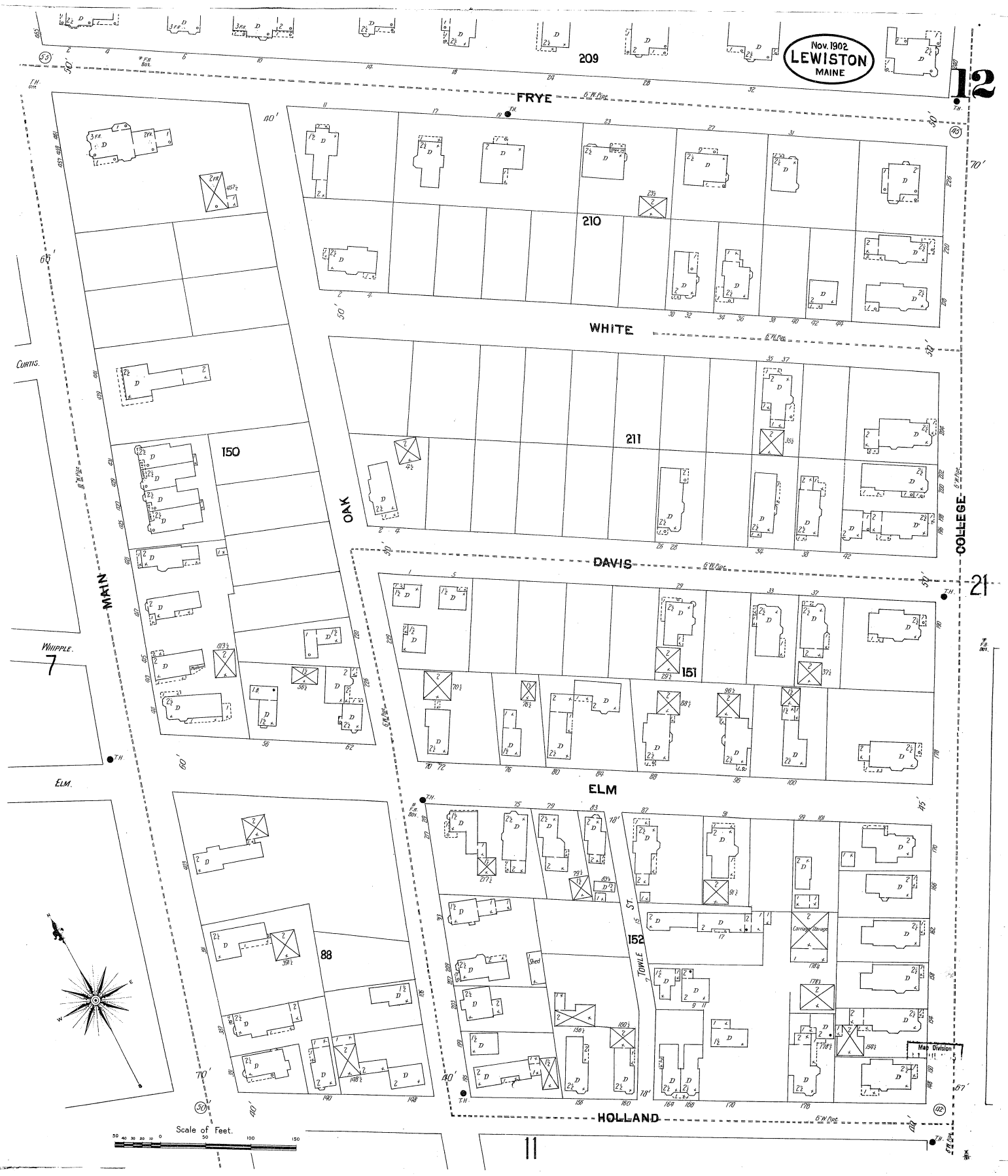
Nov. 1902
LEWISTON
MAINE
12
21
11
FRYE
WHITE
DAVIS
ELM
HOLLAND
MAIN
OAK
COLLEGE
TOWLE ST.
CURTIS.
WHIPPLE.
209
210
211
150
151
152
88
7
Scale of Feet.
Map Division

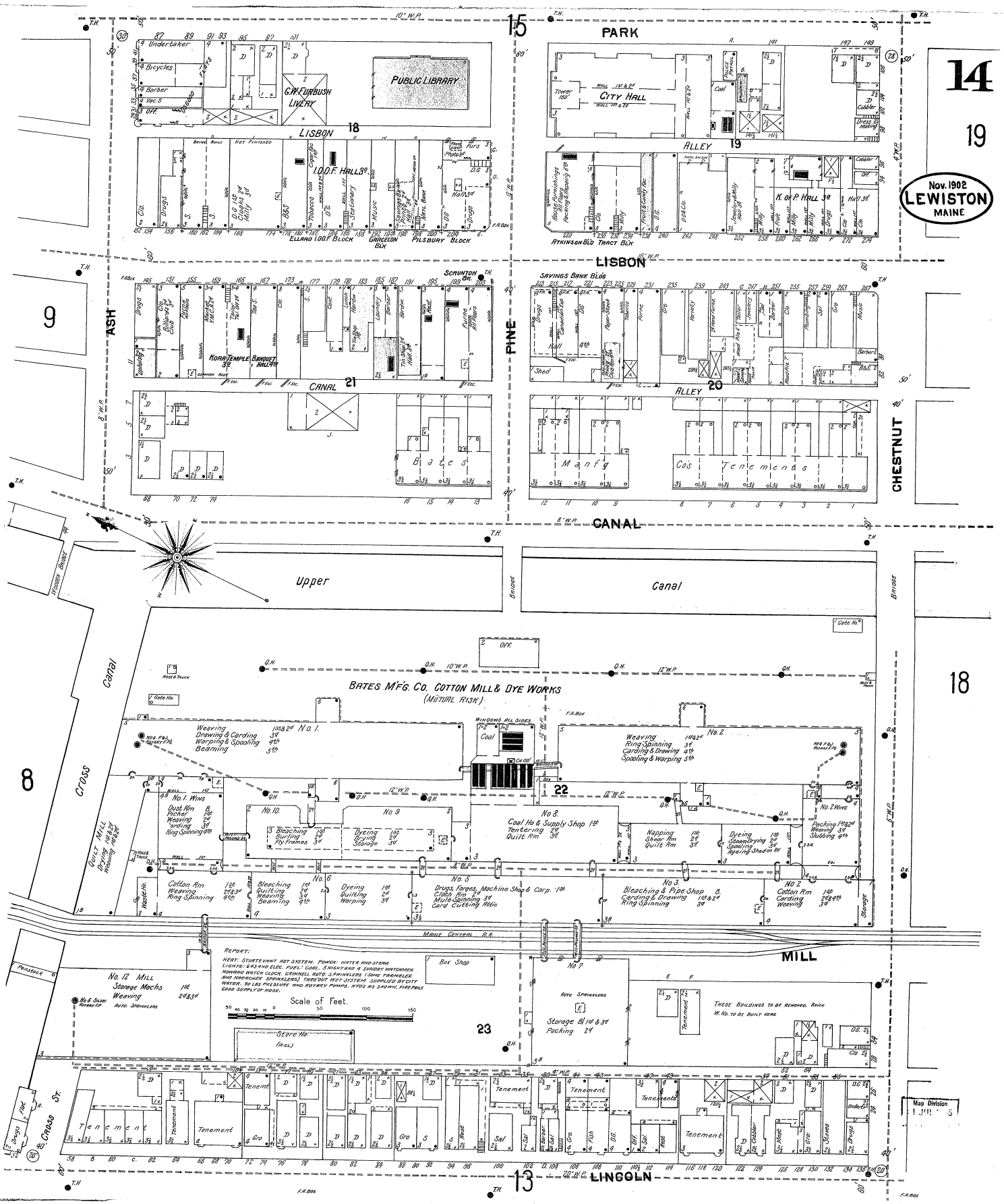
14
Nov. 1902
LEWISTON
MAINE
PARK
LISBON
ALLEY
CANAL
CHESTNUT
ASH
PINE
CROSS
CROSS ST.
LINCOLN
MILL
Upper
Canal
BATES M'F'G. CO. COTTON MILL & DYE WORKS
(MUTUAL RISK)
PUBLIC LIBRARY
G.W. FURBUSH LIVERY
CITY HALL
I.O.O.F. HALL
K. OF P. HALL
ELLARD I.O.O.F. BLOCK
GARCELON BLK
PILSBURY BLOCK
ATHINSON BLD TRACT BLK
SCRUNTON BK.
SAVINGS BANK BLDG
KORA TEMPLE BANQUET HALL
Bates
Manf'g
Co's Tenements
Weaving
Drawing & Carding
Warping & Spooling
Beaming
No. 1.
No. 2
Weaving
Ring Spinning
Carding & Drawing
Spooling & Warping
No. 1. Wing
No. 2 Wing
No. 10.
No. 9
No. 8.
Coal Ho & Supply Shop
Tentering
Quilt Rm
Napping
Shear Rm
Quilt Rm
Dyeing
Steam Drying
Spooling
Ageing Shed
Packing
Weaving
Slubbing
Cotton Rm
Weaving
Ring Spinning
No. 6
Bleaching
Quilting
Weaving
Beaming
Dyeing
Quilting
Warping
No. 5
Drugs, Forges, Machine Shop & Carp.
Cloth Rm
Mule Spinning
Card Cutting Attic
No. 3.
Bleaching & Pipe Shop
Carding & Drawing
Ring Spinning
No. 2
Cotton Rm
Carding
Weaving
Quilt Mill
Drying
Weaving
Waste Ho.
Gate Ho.
Hose & Truck
Windows all sides
Coal
Off.
Maine Central R.R.
Box Shop
No. 12 Mill
Storage Machs
Weaving
Auto. Sprinklers
No. 6 Sulzer
Auto. Sprinklers
Store Ho.
Auto Sprinklers
Storage Bl
Packing
Tenement
Tenement
Tenement
Tenement
Tenement
Tenement
Tenement
Tenement
Tenement
Tenement
Tenement
Tenement
Drugs
Flat
Penstock
Scale of Feet.
Report:
Heat: Sturtevant Hot System. Power: Water and Steam
Lights: Gas and Elec. Fuel: Coal. Sight and 4 Sunday Watchmen
Howard Watch Clock. Grinnell Auto. Sprinklers (some Parmelee
and Harachier Sprinklers) Thro'out Wet System supplied by City
Water. 90 lbs Pressure and Rotary Pumps. Hyds as shown. Fire Pails
Good Supply of Hose.
These Buildings to be Removed. Brick
W. Ho. to be Built Here
Map Division
1 JUL 5
8
9
15
18
19
13
20
21
22
23

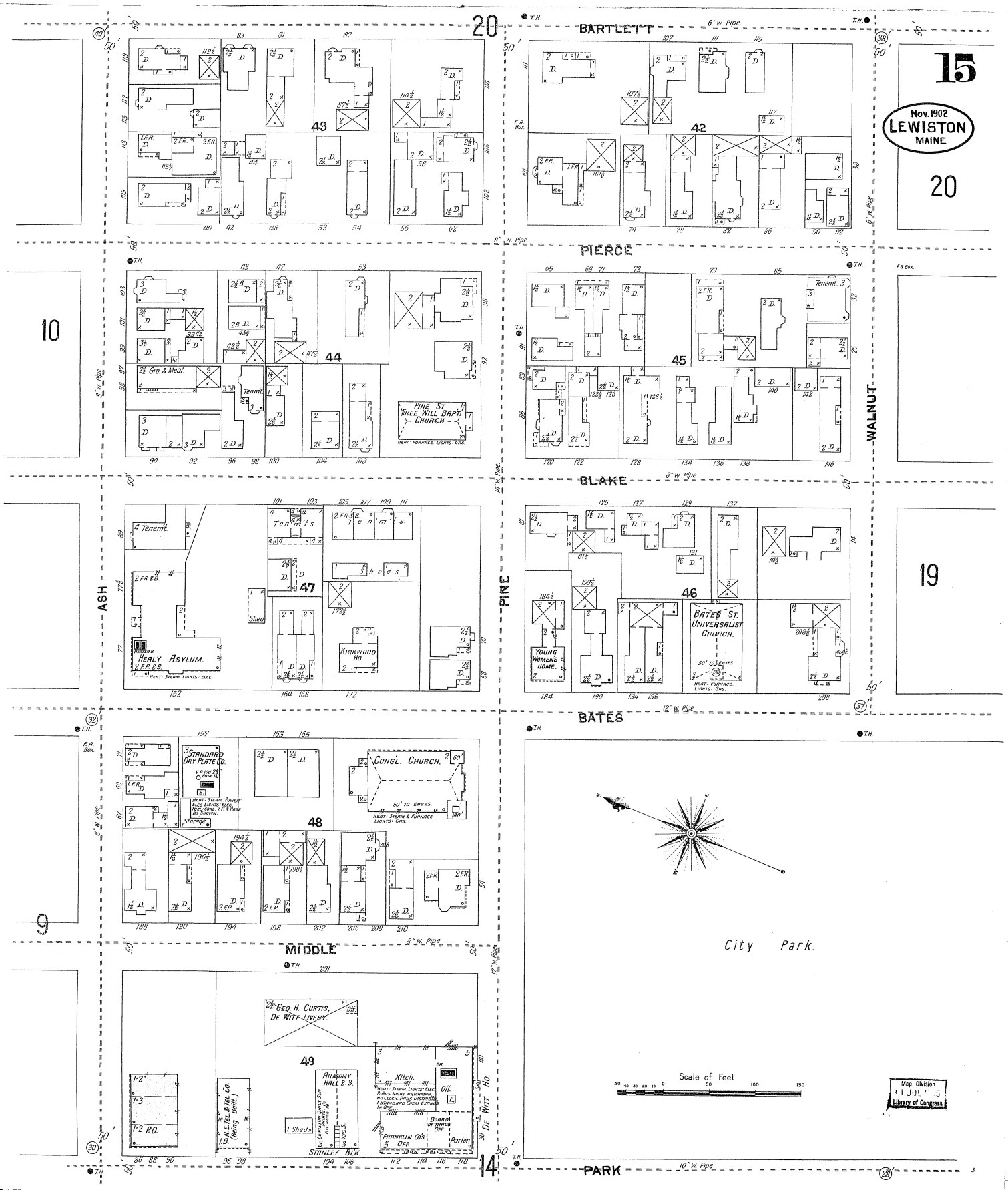

15
Nov. 1902
LEWISTON
MAINE
20
BARTLETT
PIERCE
BLAKE
BATES
MIDDLE
PARK
ASH
PINE
WALNUT
10
19
9
14
43
42
44
45
47
46
48
49
PINE ST. FREE WILL BAPT. CHURCH.
HEALY ASYLUM.
KIRKWOOD HO.
YOUNG WOMENS HOME.
BATES ST. UNIVERSALIST CHURCH.
STANDARD DRY PLATE CO.
CONGL. CHURCH.
GEO. H. CURTIS, DE WITT LIVERY.
ARMORY HALL 2.3.
N.E.TEL.& TEL. CO. (Being Built.)
STANLEY BLK.
FRANKLIN CO'S.
DE WITT HO.
City Park.
Scale of Feet.
Map Division
Library of Congress

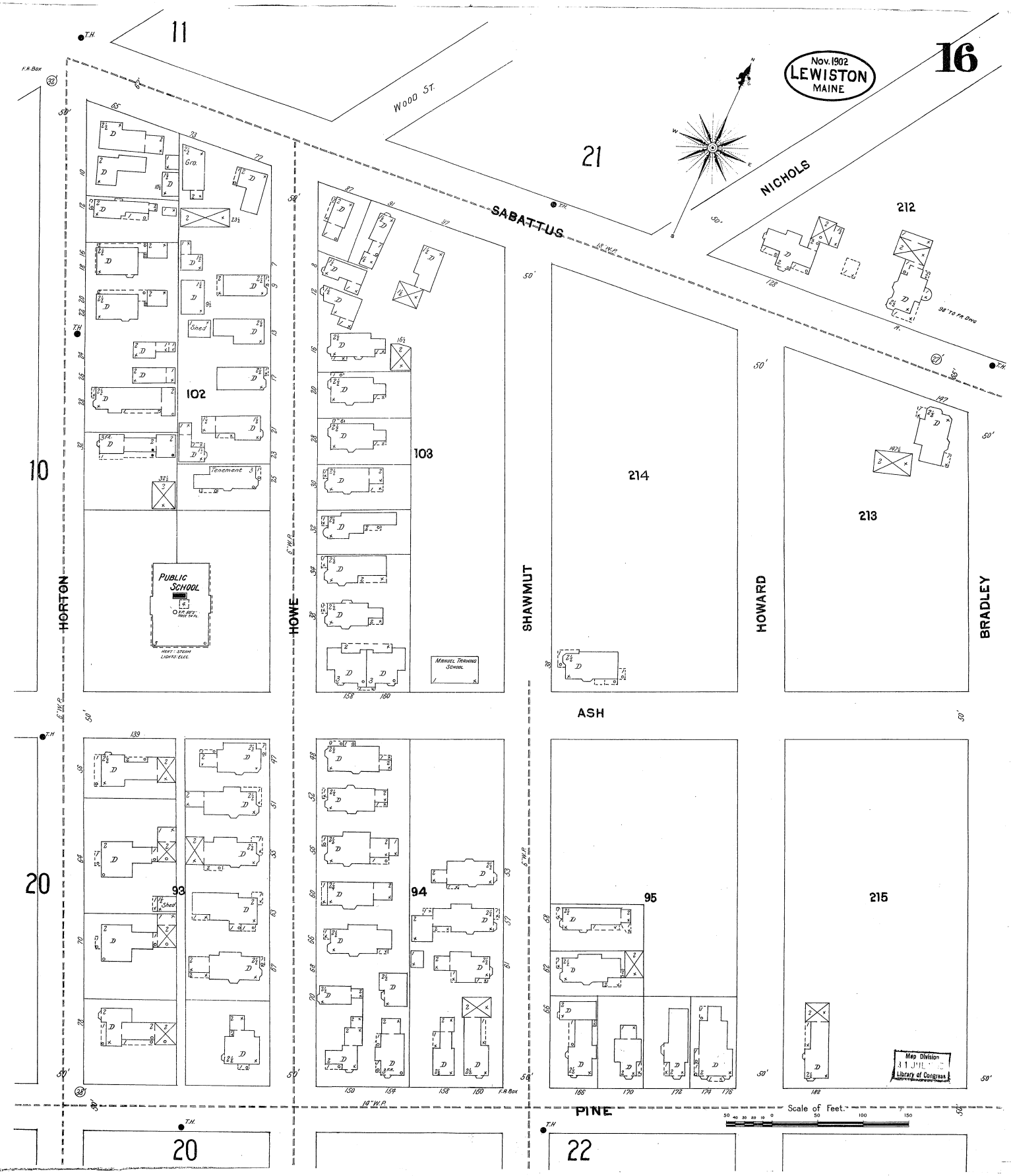
Nov. 1902
LEWISTON
MAINE
16
11
21
212
WOOD ST.
NICHOLS
SABATTUS
HORTON
HOWE
SHAWMUT
HOWARD
BRADLEY
ASH
PINE
10
20
102
103
214
213
93
94
95
215
PUBLIC SCHOOL
MANUAL TRAINING SCHOOL
Scale of Feet.
Map Division
Library of Congress

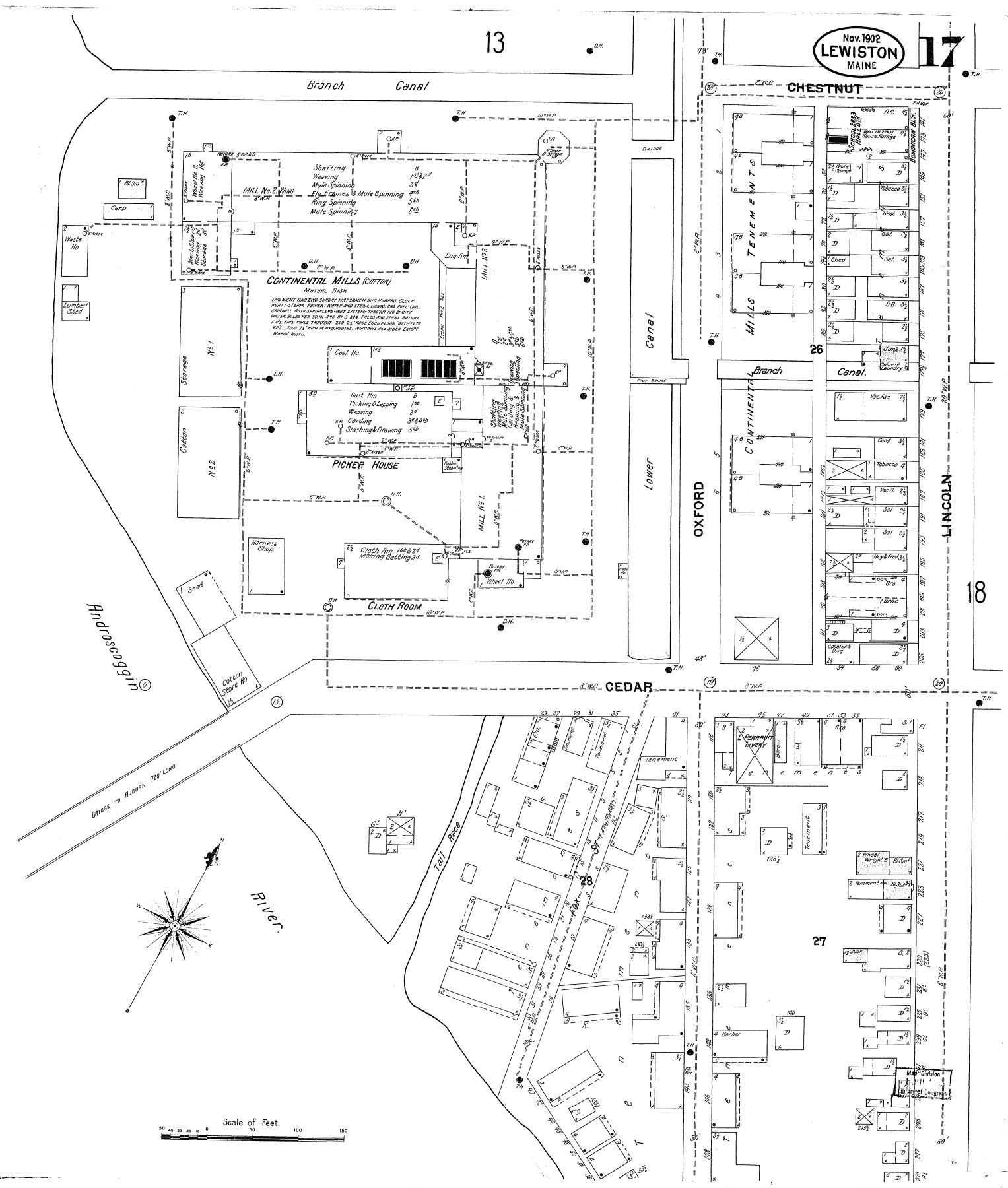

Nov. 1902
LEWISTON
MAINE
17
13
18
Branch Canal
CHESTNUT
CEDAR
OXFORD
LINCOLN
Lower Canal
Branch Canal.
CONTINENTAL MILLS (COTTON)
MUTUAL RISK
MILL No. 2 WING
Shafting
Weaving
Mule Spinning
Fly Frames & Mule Spinning
Ring Spinning
Mule Spinning
Coal Ho.
Dust Rm
Picking & Lapping
Weaving
Carding
Slashing & Drawing
PICKER HOUSE
Cloth Rm 1st & 2d
Making Batting 3d
CLOTH ROOM
Wheel Ho.
Harness Shop
Storage No. 1
Cotton No. 2
Waste Ho.
Lumber Shed
Carp.
Shed
Cotton Store Ho.
Eng Rm
MILL No. 2
MILL No. 1
Bridge
Foot Bridge
Androscoggin
River.
Bridge to Auburn 720' Long
Tail Race
Fox St.
Tenements
Tenement
E. Perrault Livery
Barber
Wheel Wright
Junk
Tobacco
Rest
Sal.
Shed
Vac. Fac.
Conf.
Vac. S.
Hey & Feed
Furne
Cobbler & Dwg
Dominican Blk.
Scale of Feet.
50 40 30 20 10 0 50 100 150
Map Division
Library of Congress

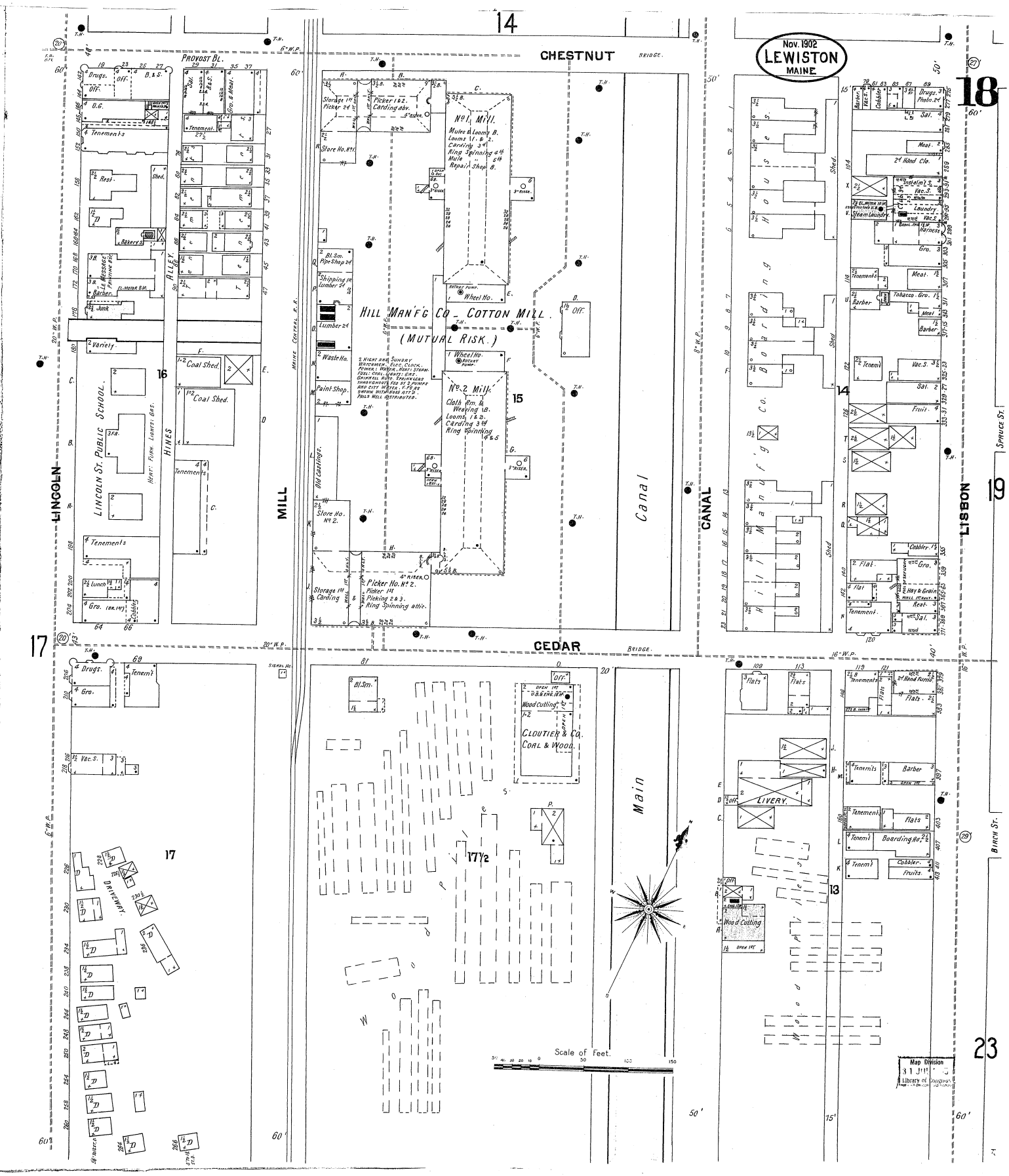

Nov. 1902
LEWISTON
MAINE
CHESTNUT
CEDAR
LINCOLN
MILL
CANAL
LISBON
HINES
ALLEY
PROVOST BL.
LINCOLN ST. PUBLIC SCHOOL
HILL MAN'F'G CO. COTTON MILL.
(MUTUAL RISK.)
No. 1 Mill.
No. 2 Mill.
Canal
Main
Hill Man'f'g Co. Boarding Houses
CLOUTIER & CO. COAL & WOOD.
LIVERY.
DRIVEWAY.
SPRUCE ST.
BIRCH ST.
Scale of Feet.
Map Division
Library of Congress

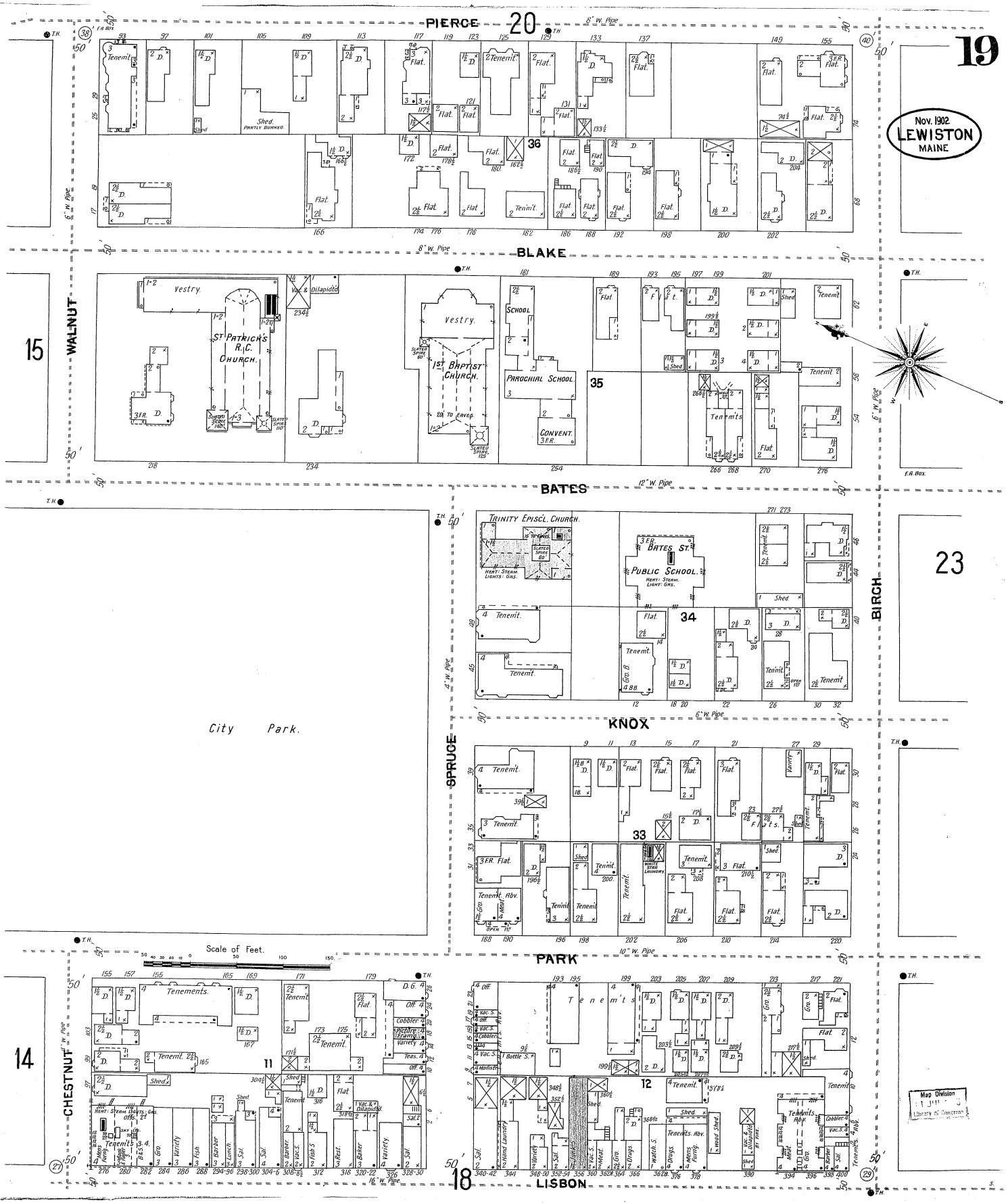
19
Nov. 1902
LEWISTON
MAINE
PIERCE
20
BLAKE
36
WALNUT
15
ST. PATRICK'S R.C. CHURCH.
Vestry.
1ST BAPTIST CHURCH.
SCHOOL
PAROCHIAL SCHOOL.
CONVENT.
35
BATES
TRINITY EPISCL. CHURCH.
BATES ST. PUBLIC SCHOOL.
34
BIRCH
23
City Park.
KNOX
SPRUCE
33
PARK
Scale of Feet.
CHESTNUT
14
11
12
LISBON
18
Map Division
Library of Congress

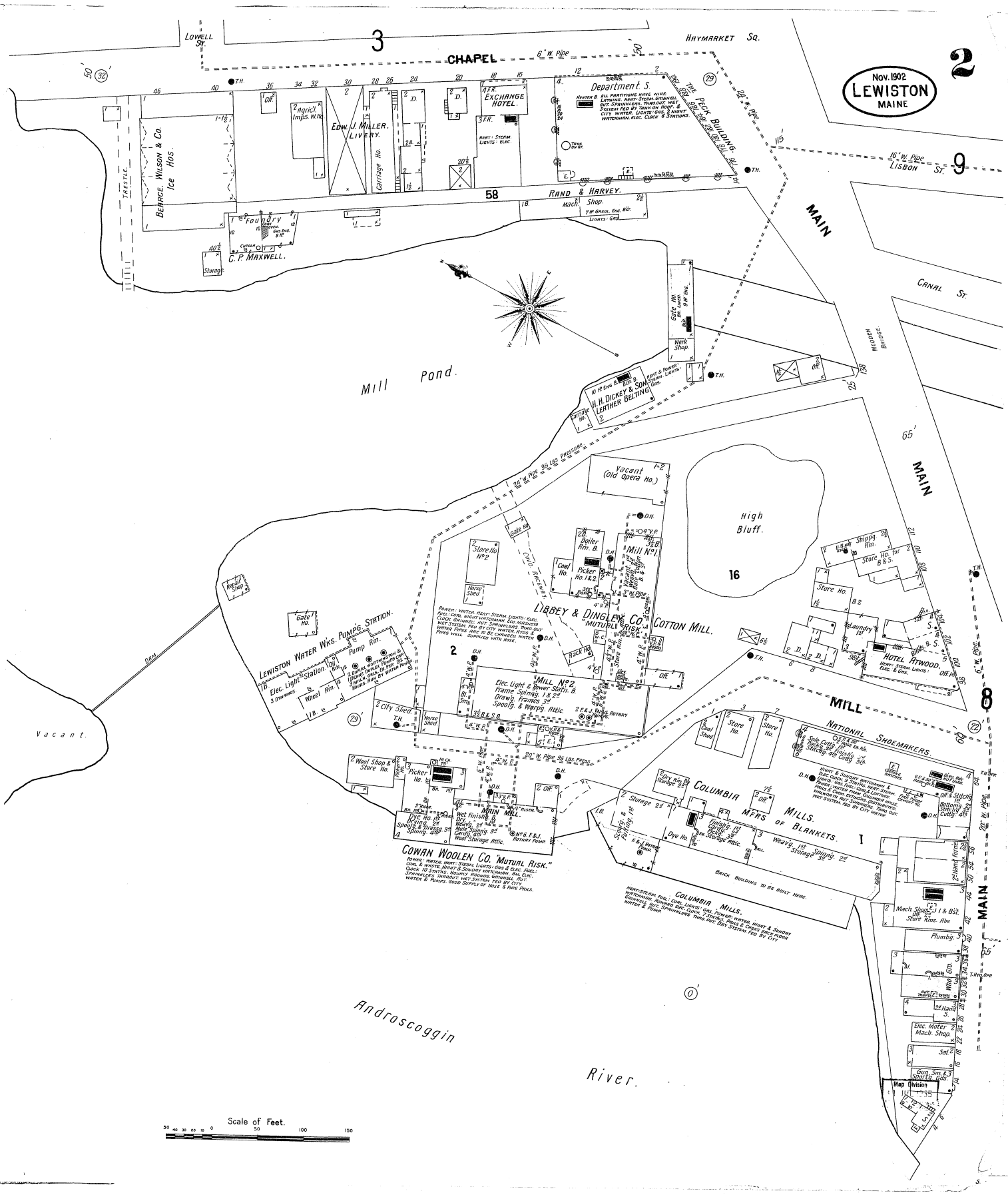
Nov. 1902
LEWISTON
MAINE
2
Lowell St.
Haymarket Sq.
CHAPEL
6" W. Pipe
THE PECK BUILDING
Department S.
EXCHANGE HOTEL
Edw. J. MILLER, LIVERY.
Carriage Ho.
Agric'l Imps. W. Ho.
BEARCE, WILSON & Co. Ice Hos.
TRESTLE
RAND & HARVEY.
Mach. Shop.
Foundry
C. P. MAXWELL.
Storage
16" W. Pipe
Lisbon St.
MAIN
Canal St.
Wooden Bridge
Mill Pond.
H. H. DICKEY & SON LEATHER BELTING
Work Shop.
Vacant (old Opera Ho.)
High Bluff.
Store Ho. No 2
Boiler Rm. B.
Mill No 1
Coal Ho.
Picker Ho. 1 & 2
LIBBEY & DINGLEY CO. "MUTUAL RISK" COTTON MILL.
Mill No 2.
Elec. Light & Power Statn. B.
Frame Spinng. 1 & 2d
Drawg. Frames 3d
Spoolg. & Warpg. Attic.
Shipg. Rm.
Store Ho. for B & S.
Store Ho.
Laundry
HOTEL ATWOOD.
LEWISTON WATER WKS. PUMPG. STATION.
Elec. Light Station.
Pump Rm.
Wheel Rm.
Repair Shop
Gate Ho.
DAM
Vacant.
City Shed
Wool Shop & Store Ho.
Picker Ho.
MAIN MILL.
Wet Finishing
Dry
Weavg. 2d
Mule-Spinng. 3d
Cards. 3d
Wool Storage Attic.
COWAN WOOLEN CO. "MUTUAL RISK."
MILL
NATIONAL SHOEMAKERS.
Coal Shed
Store Ho.
COLUMBIA MFRS OF BLANKETS.
COLUMBIA MILLS.
Dry Rm.
Storage 2d
Dye Ho.
Finishg. 1st
Weavg. 1st
Storage Attic.
Weavg. 1st
Spinng. 2d
Spinng. 3d
BRICK BUILDING TO BE BUILT HERE.
Mach. Shop
Plumbing
Wool Grd.
Elec. Motor Mach. Shop.
Sal.
Gun. Sm. & Spinng Gas.
Map Division
Androscoggin River.
Scale of Feet.

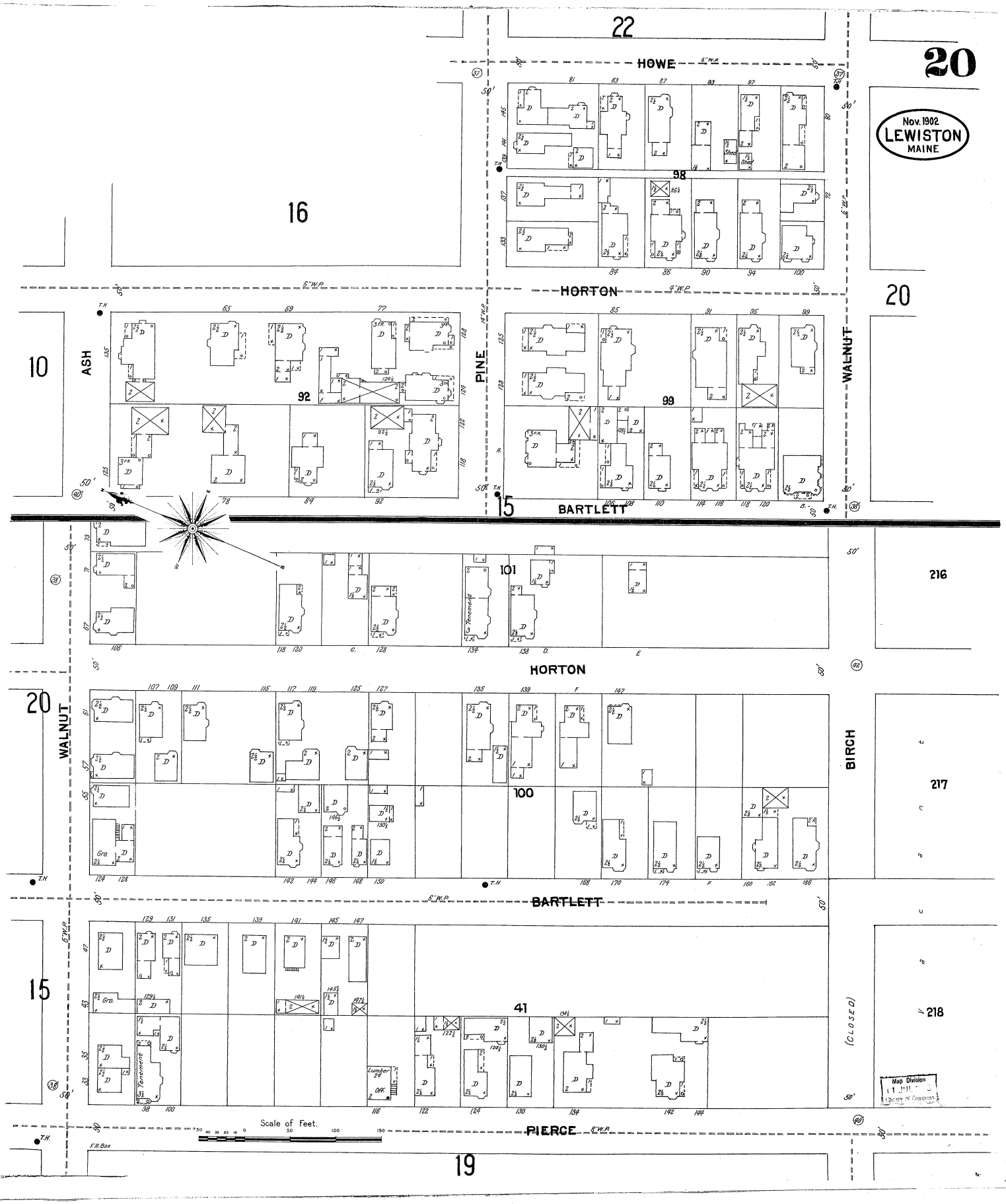
20
Nov. 1902
LEWISTON
MAINE
22
HOWE
16
98
HORTON
20
10
ASH
92
PINE
99
WALNUT
15
BARTLETT
216
101
HORTON
20
WALNUT
100
BIRCH
217
BARTLETT
15
41
(CLOSED)
218
Map Division
Library of Congress
Scale of Feet.
PIERCE
19

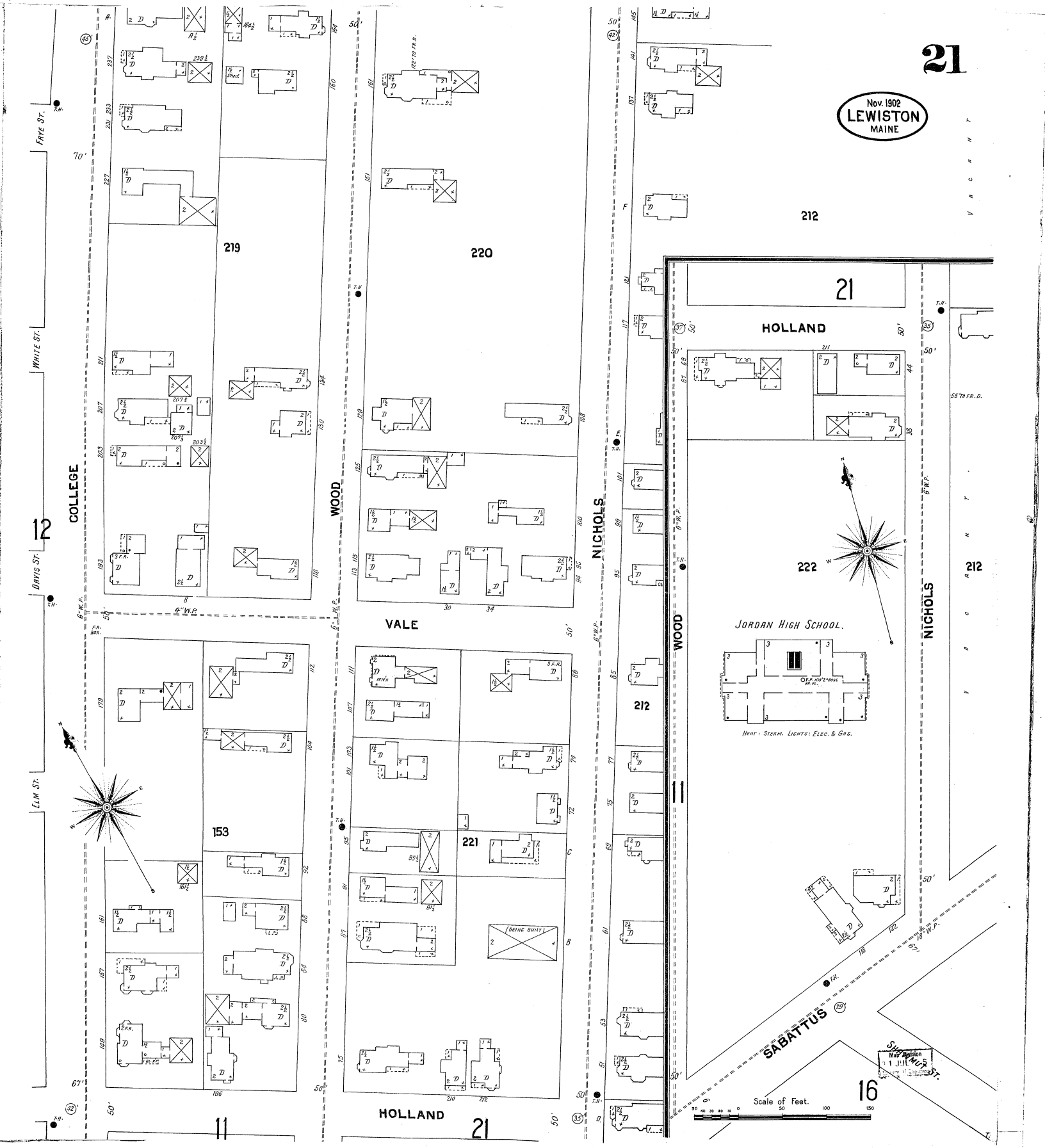
21
Nov. 1902
LEWISTON
MAINE
FAYE ST.
WHITE ST.
DAVIS ST.
ELM ST.
COLLEGE
WOOD
VALE
NICHOLS
HOLLAND
SABATTUS
JORDAN HIGH SCHOOL.
HEAT: STEAM. LIGHTS: ELEC. & GAS.
219
220
221
222
153
212
11
12
16
Scale of Feet.

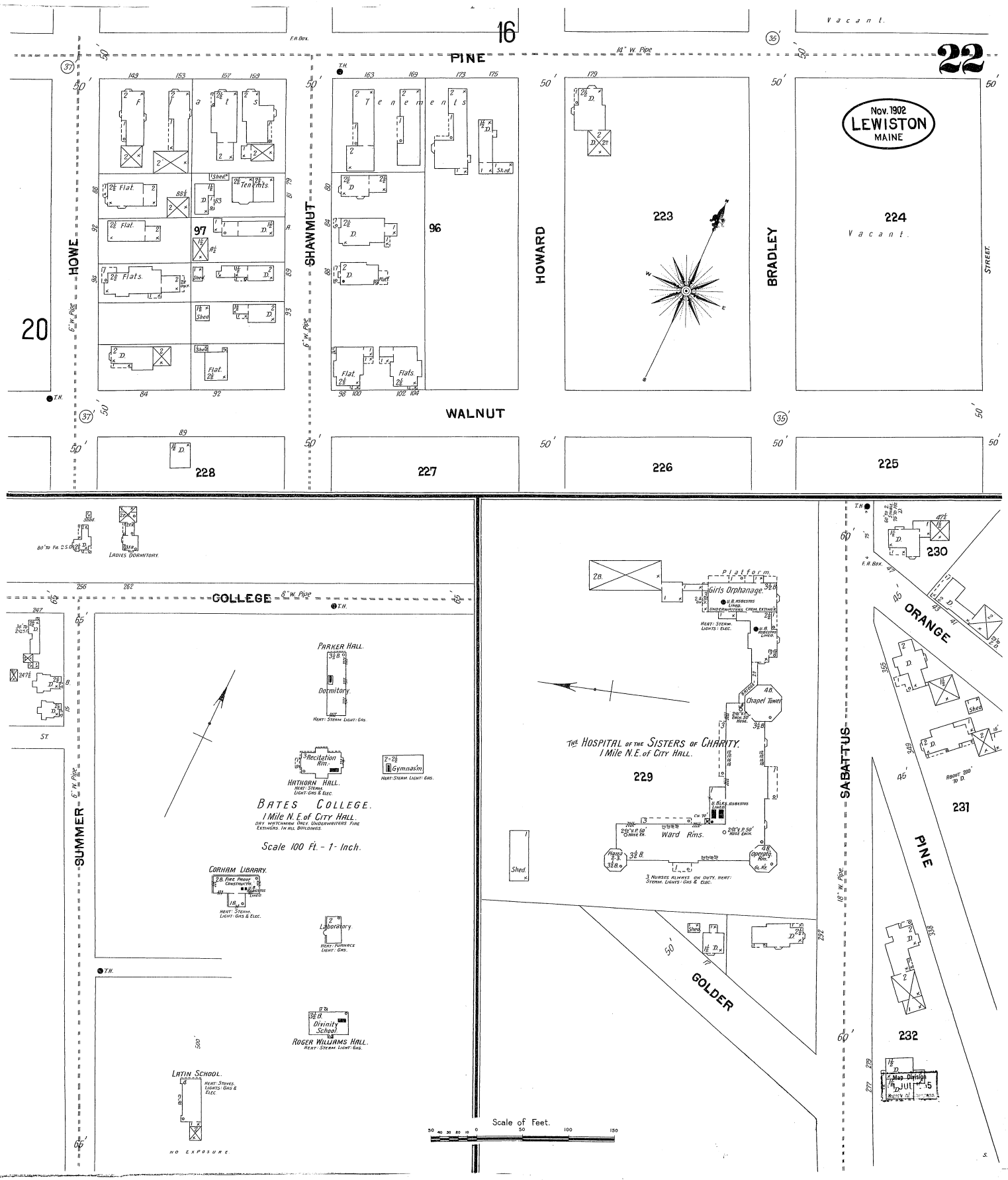

16
22
Nov. 1902
LEWISTON
MAINE
PINE
WALNUT
HOWE
SHAWMUT
HOWARD
BRADLEY
STREET
20
97
96
223
224
225
226
227
228
Vacant.
Tenements
Flat.
Flats.
Shed
Ladies Dormitory
COLLEGE
SUMMER
Parker Hall.
Dormitory.
Hathorn Hall.
Recitation Rm.
Gymnasm
Bates College.
1 Mile N.E. of City Hall.
Scale 100 Ft. - 1 - Inch.
Corham Library.
Laboratory.
Divinity School.
Roger Williams Hall.
Latin School.
No Exposure.
The Hospital of the Sisters of Charity.
1 Mile N.E. of City Hall.
229
Girls Orphanage.
Platform.
Chapel Tower
Ward Rms.
Operatg. Rm.
Shed.
Golder
Sabattus
Orange
Pine
230
231
232
Scale of Feet.

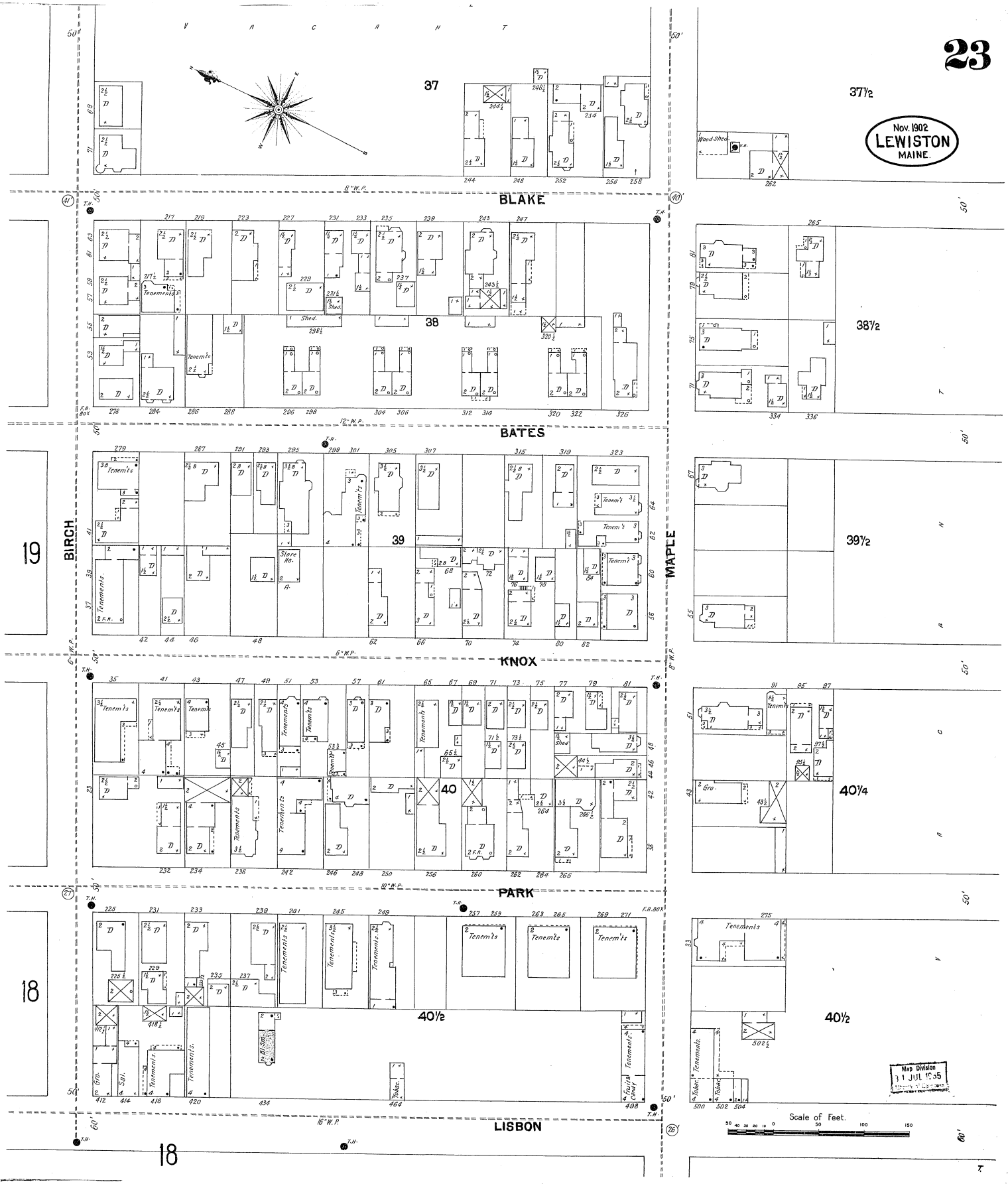
23
Nov. 1902
LEWISTON
MAINE.
VACANT
37
37½
BLAKE
38
38½
BATES
39
39½
KNOX
40
40¼
PARK
40½
40½
LISBON
BIRCH
MAPLE
19
18
18
Scale of Feet.
Map Division
11 JUL 1935

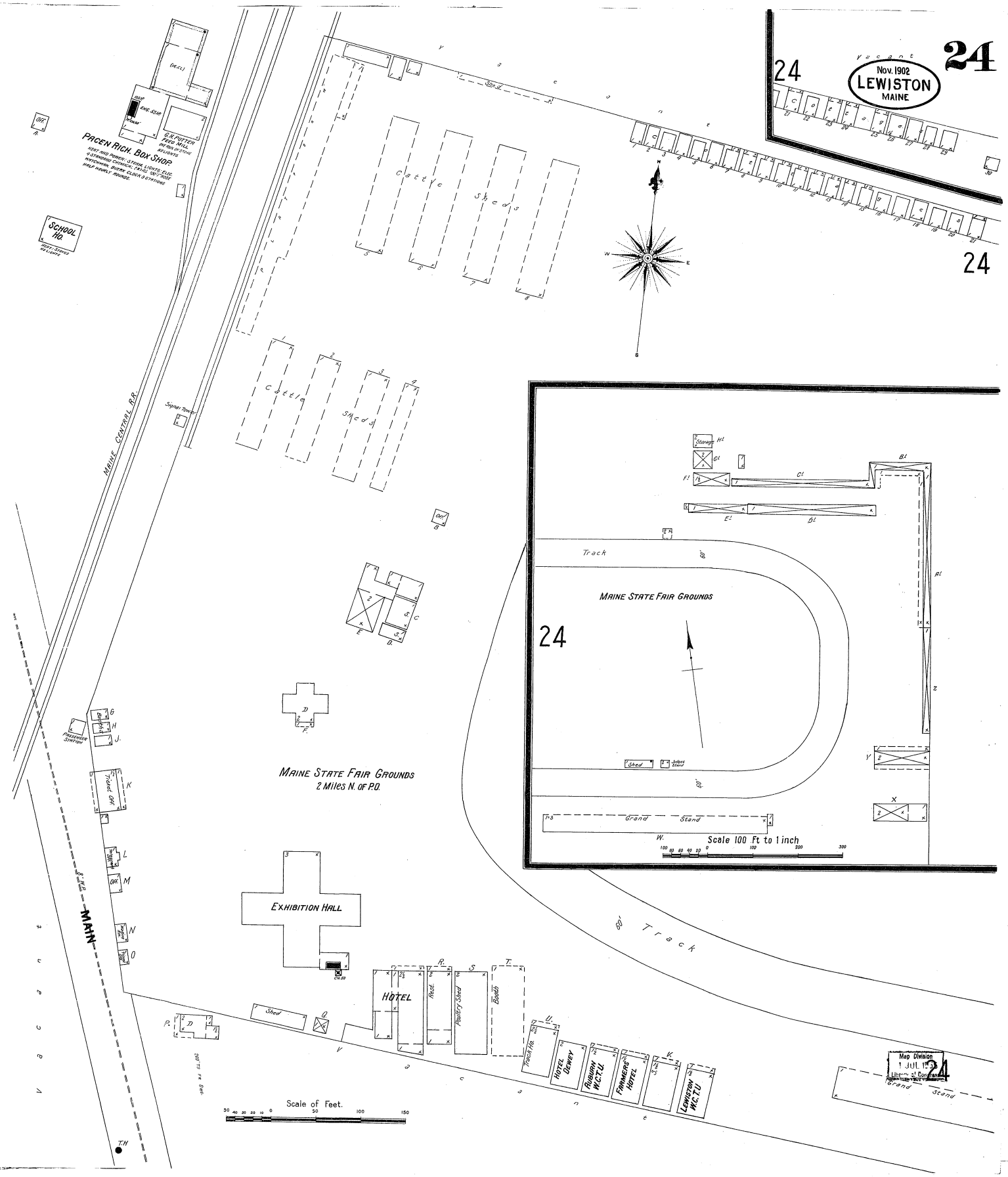

24
Nov. 1902
LEWISTON
MAINE
Vacant
Cottages
Cattle Sheds
Cattle Sheds
PACEN RICH. BOX SHOP.
SCHOOL HO.
MAINE CENTRAL R.R.
Signal Tower
MAINE STATE FAIR GROUNDS
2 Miles N. of P.O.
EXHIBITION HALL
HOTEL
Rest.
Poultry Shed
Booth
Track Ho.
HOTEL DEWEY
AUBURN W.C.T.U.
FARMERS HOTEL
LEWISTON W.C.T.U.
Shed
Track
Grand Stand
MAIN
Scale of Feet.
Scale 100 Ft to 1 inch
Map Division
1 JUL 1933
Library of Congress

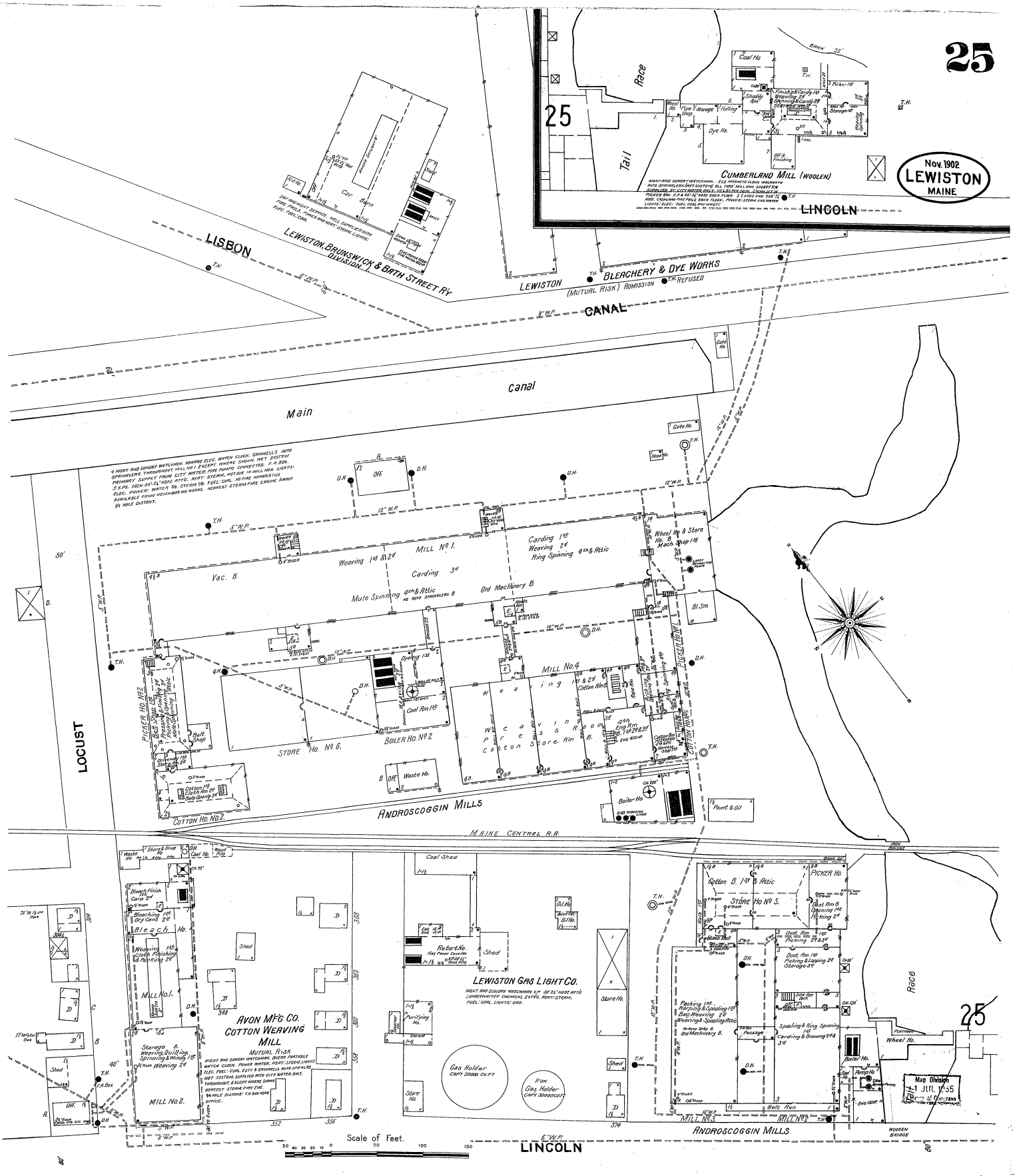
25
Nov. 1902
LEWISTON
MAINE
LINCOLN
CUMBERLAND MILL (WOOLEN)
Tail Race
LISBON
LEWISTON, BRUNSWICK & BATH STREET RY
DIVISION
LEWISTON BLEACHERY & DYE WORKS
(MUTUAL RISK) ADMISSION
CANAL
Main Canal
LOCUST
ANDROSCOGGIN MILLS
MAINE CENTRAL R.R.
MILL No. 1.
Carding 3d
Mule Spinning 4th & Attic
Old Machinery B.
Carding 1st
Weaving 2d
Ring Spinning 4th & Attic
Wheel Ho. & Store Ho. B.
Mach. Shop 1st
Vac. B.
Weaving 1st & 2d
MILL No. 4
STORE Ho. No. 6.
BOILER Ho. No. 2
COTTON Ho. No. 2.
PICKER Ho. No. 2
Coal Rm 1st
Waste Ho.
Boiler Ho.
Paint & Oil
AVON MFG CO.
COTTON WEAVING
MILL
MUTUAL RISK
MILL No. 1.
MILL No. 2.
Storage B.
Weaving, Quilling, Spinning & Winding 1st
Weaving 2d
Bleach Ho.
Bleaching 1st
Dry Cans 2d
Coal Shed
LEWISTON GAS LIGHT CO.
Retort Ho.
Purifying Ho.
Store Ho.
Gas Holder
Iron Gas Holder
Cotton B. 1st & Attic
STORE Ho. No. 5.
PICKER Ho.
Dust Rm 1st
Picking & Lapping 2d
Storage 3d
Packing 1st
Warping & Spooling 1st
Bag Weaving 2d
Weaving & Spooling Attic
Spooling & Ring Spinning 1st
Carding & Drawing 2d & 3d
Wheel Ho.
Boiler Ho.
Pump Ho.
Belt Run
MILL No. 3
MILL No. 2
ANDROSCOGGIN MILLS
Race
Scale of Feet.
LINCOLN
Map Division
1 JUL 1955
Library of Congress

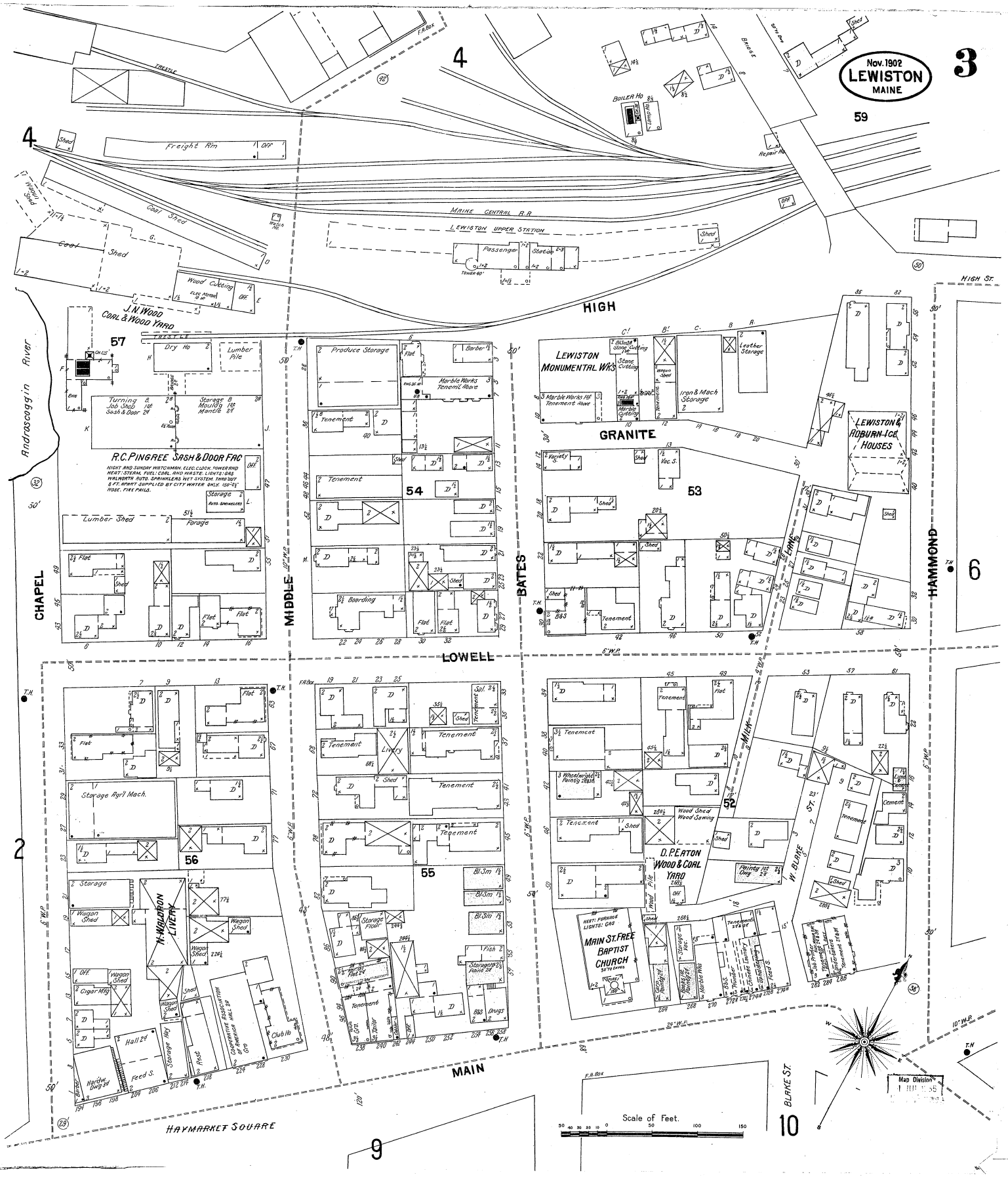

Nov. 1902
LEWISTON
MAINE
3
4
59
Freight Rm
Coal Shed
Wood Cutting
J. N. WOOD
COAL & WOOD YARD
MAINE CENTRAL R.R.
LEWISTON UPPER STATION
Passenger Station
BOILER HO
Repair Ho
BRIDGE
HIGH
HIGH ST.
57
Dry Ho
Lumber Pile
Turning Job Shop Sash & Door
Storage Moulding Mantle
R. C. PINGREE SASH & DOOR FAC
Lumber Shed
Forage
Flat
Produce Storage
Marble Works Tenem't Above
Tenement
54
Boarding
LEWISTON MONUMENTAL WK'S
Stone Cutting
Marble Works 1st Tenement Above
Iron & Mach Storage
Leather Storage
GRANITE
53
LEWISTON & AUBURN ICE HOUSES
Variety
Vac. S.
Shed
Tenement
CHAPEL
MIDDLE
BATES
HAMMOND
6
LOWELL
Androscoggin River
Storage Agr'l Mach.
56
N. WALDRON LIVERY
Storage
Wagon Shed
Cigar Mfg
Hall 2d
Feed S.
Storage Hay
Post
COOPERATIVE ASSOCIATION OF AMERICA HALL 2d
Club Ho
Hardw. Dwg 3d
55
Livery
Storage Floor
Fish
Drugs
Tailor
Gro.
52
D. P. EATON WOOD & COAL YARD
Wood Shed Wood Sawing
Wheelwright Painting
MAIN ST. FREE BAPTIST CHURCH
HEAT: FURNACE LIGHTS: GAS
Carp. Painting
Marble Wks
Plumber
Chinese Laundry
Feed S.
W. BLAKE ST.
MILK
Cement
Lime
MAIN
HAYMARKET SQUARE
BLAKE ST.
9
10
Scale of Feet.
Map Division

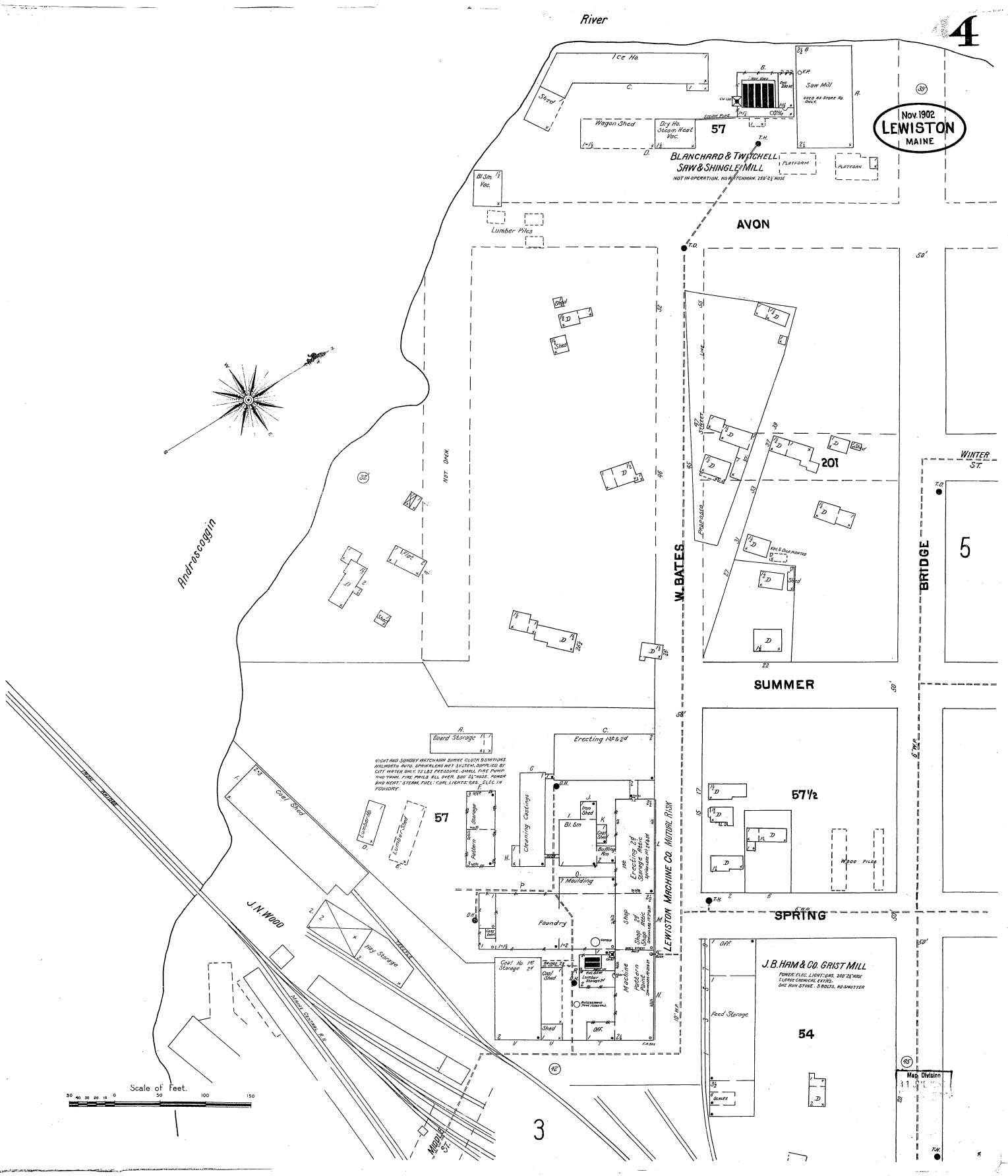
4
Nov. 1902
LEWISTON
MAINE
River
Ice Ho.
Shed
Wagon Shed
Dry Ho. Steam Heat Vac.
57
Saw Mill
USED AS STORE HO. ONLY.
BLANCHARD & TWITCHELL
SAW & SHINGLE MILL
NOT IN OPERATION. NO WATCHMAN. 250'-2½" HOSE
PLATFORM
Bl. Sm. Vac.
Lumber Piles
AVON
Shed
NOT OPEN
Androscoggin
W. BATES
PROPOSED STREET LINE
201
WINTER ST.
BRIDGE
5
SUMMER
Board Storage
Erecting 1st & 2d
NIGHT AND SUNDAY WATCHMAN BURNS CLOCK 9 STATIONS. HALWORTH AUTO. SPRINKLERS WET SYSTEM. SUPPLIED BY CITY WATER ONLY. 7.5 LBS PRESSURE. SMALL FIRE PUMP AND TANK. FIRE PAILS ALL OVER. 800'-2½" HOSE. POWER AND HEAT: STEAM. FUEL: COAL. LIGHTS: GAS. ELEC. IN FOUNDRY
57
Lumber Ho.
Lumber Shed
Coal Shed
Pattern Storage
Cleaning Castings
Iron Shed
Bl. Sm
Coal Shed
Buffing Rm
Erecting 2d Storage Attic
7 Moulding
Foundry
Coal Ho. 1st Storage 2d
Coal Shed
Shed
Machine Shop
Pattern Shop
Shop 2d Attic
Shop 1st Attic
LEWISTON MACHINE CO. MUTUAL RISK
57½
Wood Piles
SPRING
J. N. WOOD
Hay Storage
Maine Central R.R.
J. B. HAM & CO. GRIST MILL
POWER: ELEC. LIGHT: GAS. 200'-2½" HOSE
2 LARGE CHEMICAL EXTNS.
ONE RUN STONE. 3 BOLTS. NO SMUTTER
Feed Storage
54
Map Division
Scale of Feet.
50 40 30 20 10 0 50 100 150
3
Maple St.

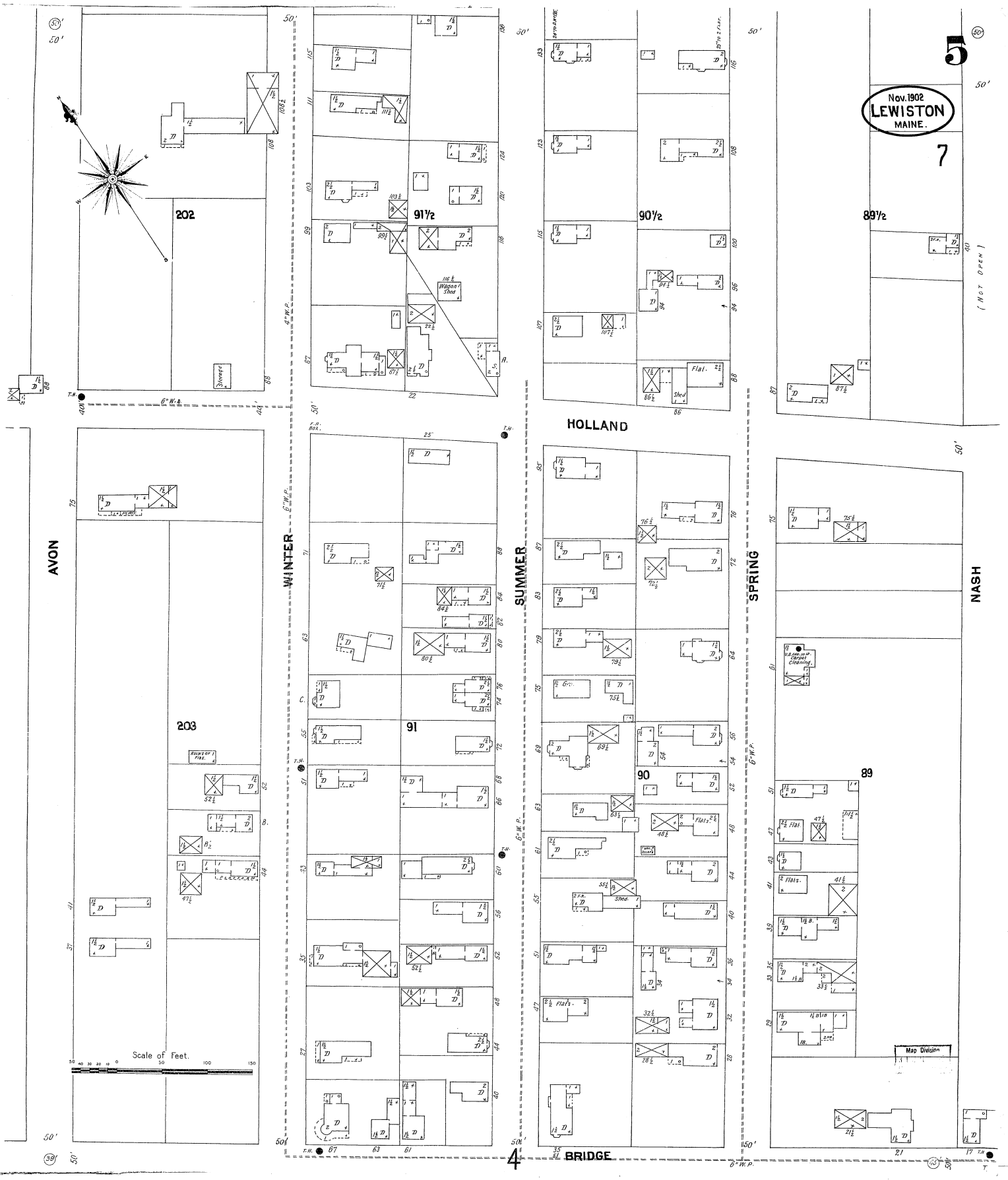
Nov. 1902
LEWISTON
MAINE.
5
7
202
91½
90½
89½
HOLLAND
AVON
WINTER
SUMMER
SPRING
NASH
203
91
90
89
BRIDGE
Scale of Feet.
Map Division
4

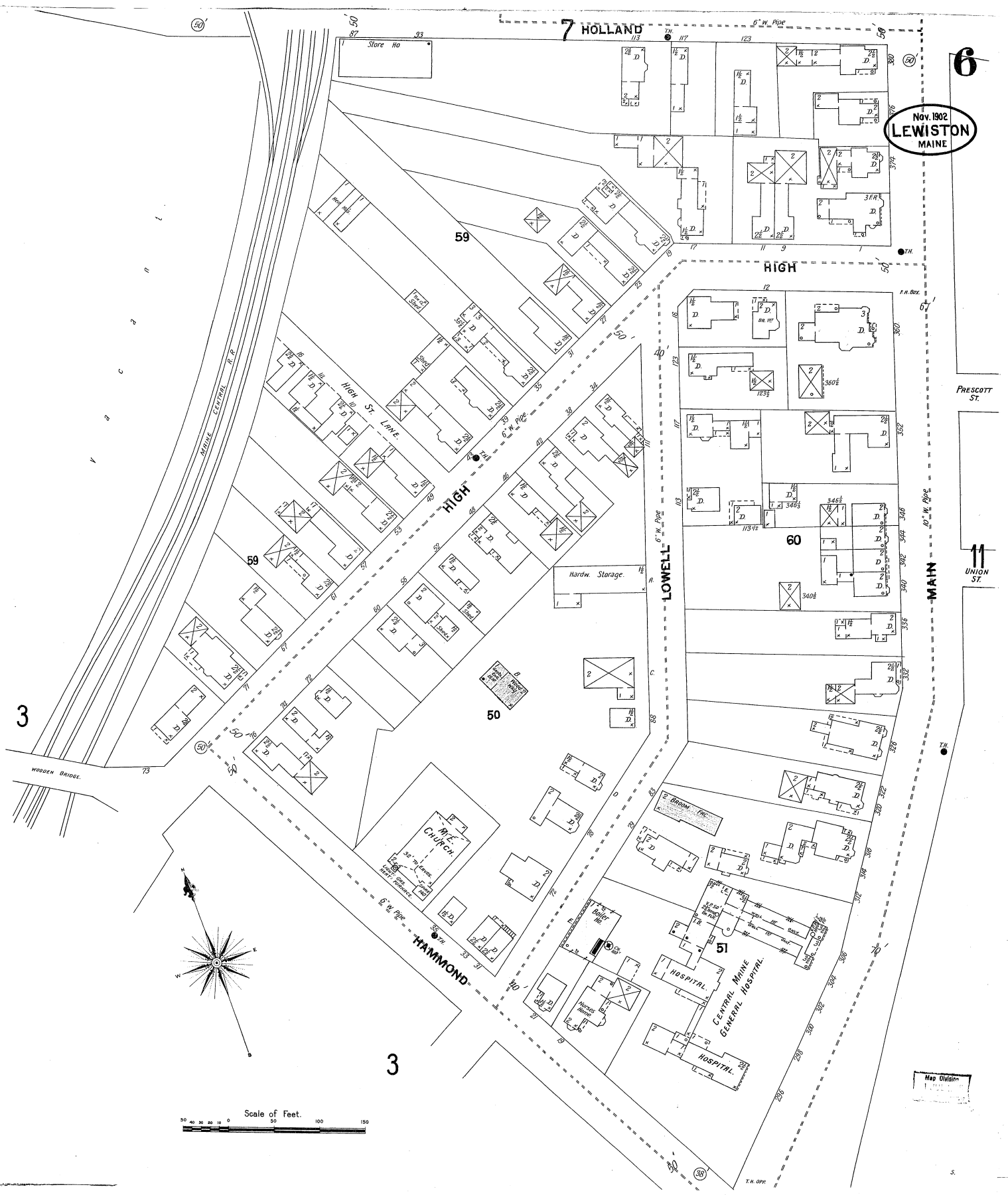

Nov. 1902
LEWISTON
MAINE
7 HOLLAND
6" W. Pipe
Store Ho
HIGH
HIGH ST. LANE
Hardw. Storage
LOWELL
MAIN
PRESCOTT ST.
UNION ST.
10" W. Pipe
MAINE CENTRAL R.R.
WOODEN BRIDGE
HAMMOND
BROOM FAC.
Boiler Ho.
HOSPITAL
CENTRAL MAINE GENERAL HOSPITAL
Nurses Home
Scale of Feet.
Map Division

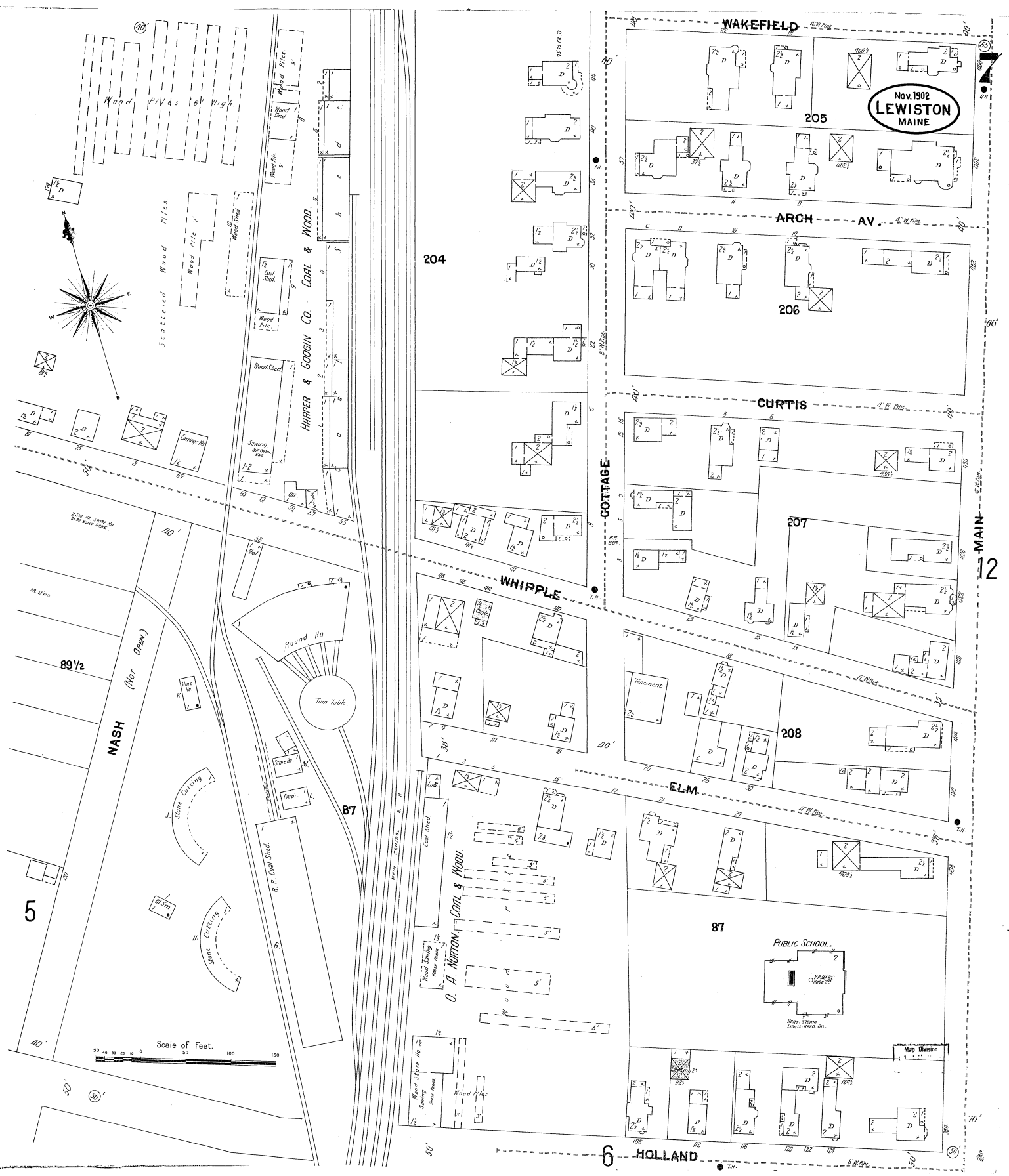

Nov. 1902
LEWISTON
MAINE
WAKEFIELD
ARCH AV.
CURTIS
WHIPPLE
ELM
HOLLAND
COTTAGE
MAIN
NASH (NOT OPEN)
HARPER & GOOGIN CO. - COAL & WOOD.
O. A. NORTON. - COAL & WOOD.
Wood Piles 6' High.
Scattered Wood Piles.
Wood Piles 9'
Wood Shed
Wood Pile 9'
Wood Pile 7'
Coal Shed.
Wood Pile.
Wood Shed
Sawing
Carriage Ho
Round Ho
Turn Table.
Stone Ho.
Stone Cutting
R. R. Coal Shed.
Coal Shed.
Wood Sawing
Wood Piles.
Tenement
Public School.
Map Division
Scale of Feet.
204
205
206
207
208
87
89½
5
6
12

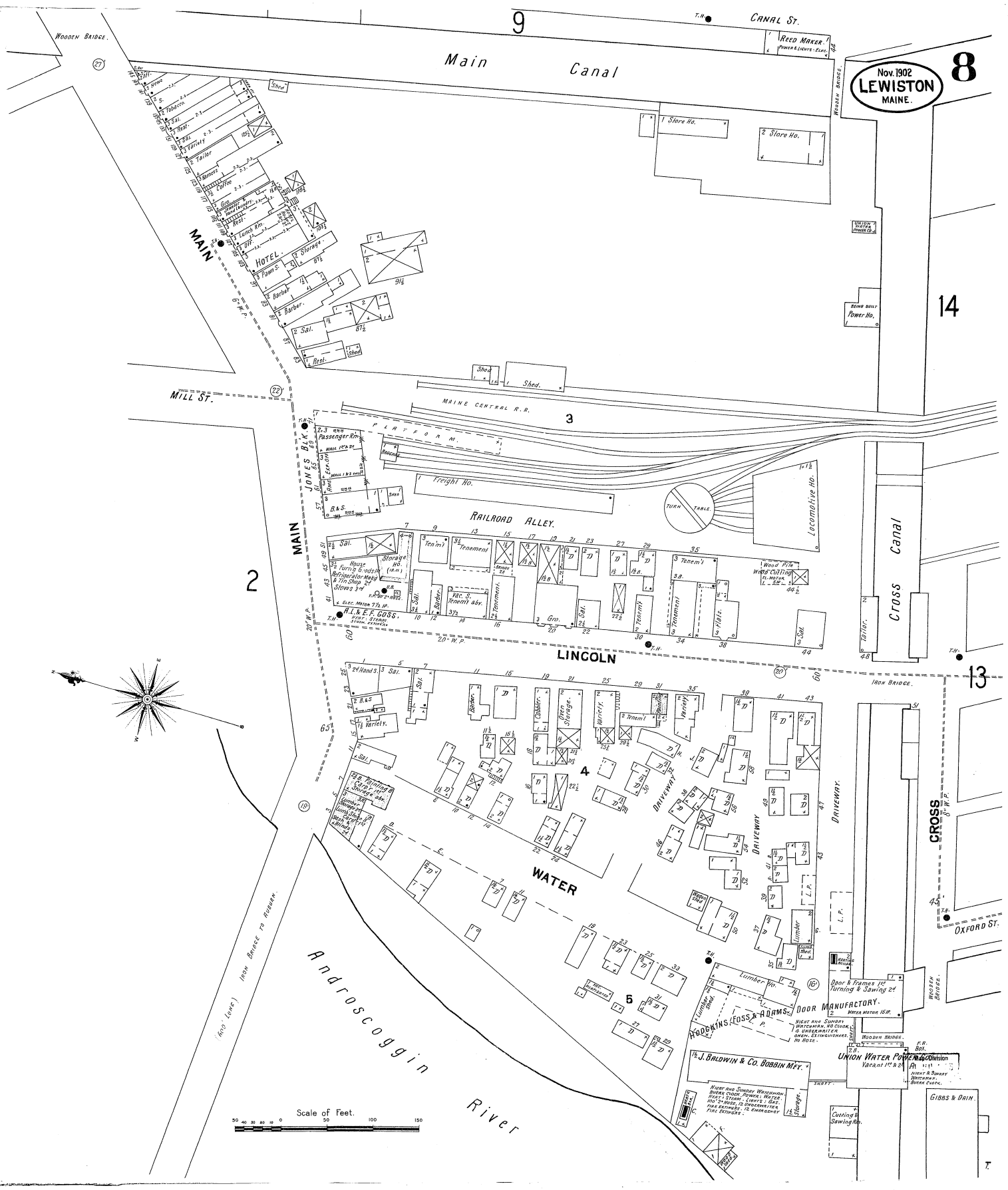

Nov. 1902
LEWISTON
MAINE.
8
9
14
13
2
3
4
5
Main Canal
Canal St.
Wooden Bridge.
Reed Maker.
Main
Hotel.
Mill St.
Maine Central R.R.
Platform.
Jones Blk.
Railroad Alley.
Turn Table.
Locomotive Ho.
Cross Canal
Lincoln
Iron Bridge.
Water
Driveway
Cross
Oxford St.
Door Manufactory.
Hodgkins, Foss & Adams.
J. Baldwin & Co. Bobbin Mfg.
Union Water Power Co.
Gibbs & Dain.
Androscoggin River
Iron Bridge to Auburn.
Scale of Feet.

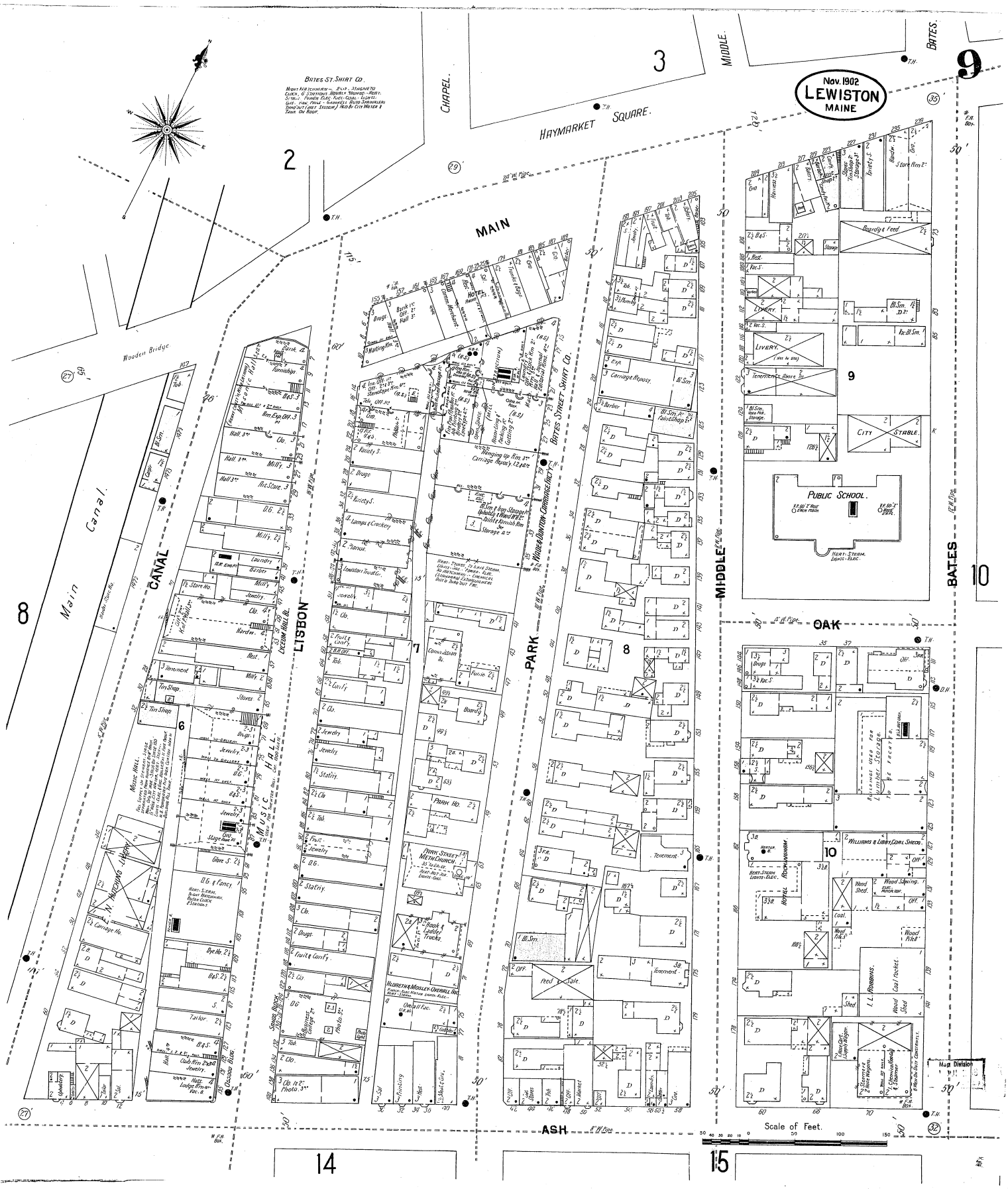

Nov. 1902
LEWISTON
MAINE
BATES ST. SHIRT CO.
HAYMARKET SQUARE.
CHAPEL.
MIDDLE.
BATES.
MAIN
CANAL
LISBON
PARK
MIDDLE
OAK
ASH
Main Canal.
Wooden Bridge
BATES STREET SHIRT CO.
WADE & DUNTON CARRIAGE FACT.
LYCEUM HALL
MUSIC HALL
PARK STREET METH. CHURCH.
HOTEL
LIVERY
CITY STABLE
PUBLIC SCHOOL.
HOTEL ROCKINGHAM
WILLIAMS & LIBBY COAL SHEDS.
I. L. ROBBINS.
Scale of Feet.
Map Division