17 Sheets
(7181)

Insurance Maps of LEWISTON

ANDROSCOGGIN CO.

MAINE

Sanborn-Perris Map Co. Limited

115 Broadway, New York

SCALE 50 FT. TO AN INCH

April 1897

Copyright 1897, by the Sanborn-Perris Map Co. Limited.

Population 23,500. Prev. Winds W. & N.

WATER FACILITIES Reservoir of 12 Million Galls. capacity, situated 1⅝ miles from City Hall, at an elevation of 200 ft. above Lisbon St. gives an average pressure of 95 lbs. per Sq. Inch. 2 Worthington Duplex Pumps and 1 Deane Pump, run by water power, total capcy 9 Million Galls. per 24 hours, supplies reservoir or can pump direct to mains. 31 Miles of Water Pipes. 187 Public Hydrants, 201 Private Hydrants in mills &c. supplied by water works or mill pumps.

FIRE DEPARTMENT. 60 Call men - 3 Companies - 18 Men sleep in engine house and H. & L. House. 1 Engineer and 1 Driver on duty all the time. Gamewell fire Alarm System. 37 Boxes. 6 Private F.B. Boxes in mills. 1 First Class & 1 Second Class Steam Fire Engines. 4 Hose Carts. 6500 ft. 2½" Fabric Rubber Lined Hose. 1 Hayes Aerial Hook & Ladder Truck. & 1 Village Truck. 9 Horses.
Auburn fire department available at second alarm.

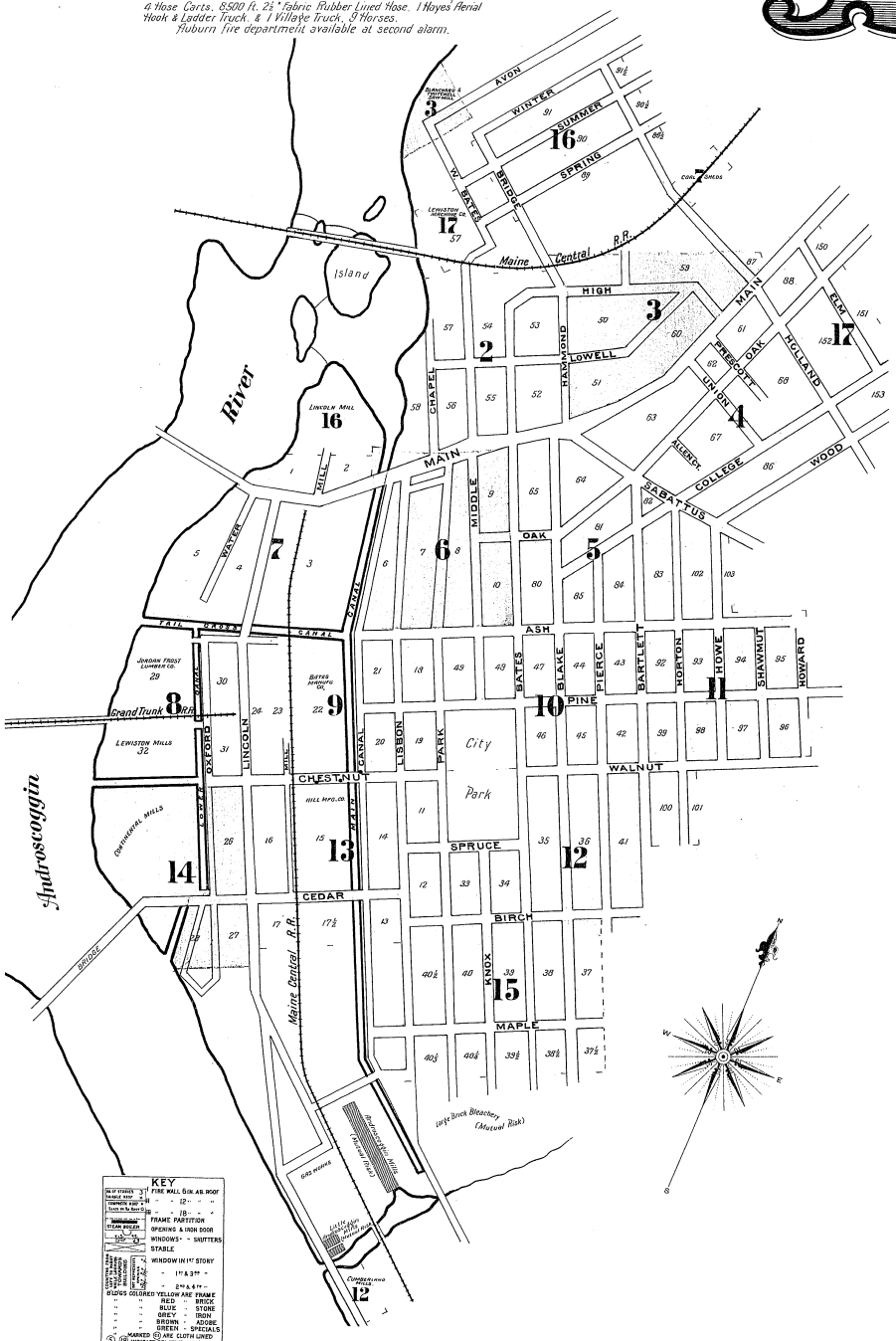

KEY

FIRE WALL 8 IN. AB. ROOF
FRAME PARTITION
OPENING & IRON DOOR
WINDOWS - SHUTTERS
STABLE
WINDOW IN 1ST STORY
" 1ST & 3RD "
STORIES COLORED YELLOW ARE FRAME
" " RED BRICK
" " BLUE STONE
" " GREY IRON
" " BROWN ADOBE
" " GREEN SPECIALS
MARKED (C) ARE CLOTH LINED
(3) (10) INDICATE RELATIVE HEIGHTS
ALTERNATE STREET NOS ARE ACTUAL CONSECUTIVE " ARBITRARY
BROKEN LINE NEAR BLDG-WOOD CORNICE
SOLID " " METAL

INDEX.

STREETS.

A

Allen Court, ... 4
Ash, ... 1-41 *6
" 2-72 *6
" 43-110 *10
" 74-136 *5
" 121-135 *11
" 137-180 11

B

Bartlett, ... 1-70 5
" 71-123 *10
" 72-124 *11
" 125-185 *12
Bates, ... 1-64 5
" 66-152 *5
" 67-155 *6
" 153-208 7
" 209-276 13
" 278-341 15
" W., ... 1-24 17
Beech, ... 8
Birch, ... 1-65 *15
" 2-18 *12
" 20-88 *12
Blake, ... 1-88 5
" 89-146 10
" 147-208 15
" 210-267 15
" W., ... 2
Bridge, ... 35-76 16

C

Canal, ... 1-64 6
" ..... Ash to Chestnut 9
" ..... S. of " 13
" Alley, ... 9
Cedar, ... 1-60 14
" 62-122 13
Chapel, ... 2
Chestnut, ... 1-17 *4
" 2-16 *6
" 19-105 *13
" 20-106 *9
College, ... 1-62 5
" 63-148 4
" 149-186 17
Cross, ... E. of Lincoln 9
" ..... W. " " 8

E

Elm, ... 50-105 17

F

Fox, arbitrary, ... 14

G

Granite, ... 2

H

Hammond, ... 1-49 *3
" 2-40 *2
Haymarket Square, ... 3 & 6
High, ... 1-78 3
" 79-192 2
" St. Alley, ... 3
Hines Alley, ... 1-73 9
" 75-118 13
Holland, ... 106-127 3
" 128-196 *17
" 129-197 *17
" ..... near Summer 16
Horton, ... 1-63 *5
" 2-54 *11
" 56-131 11
Howard, ... near Pine 11
Howe, ... 1 10
J

Jones Court, ... 5

K

Knox, ... 1-32 12
" 33-106 15

L

Lincoln, ... 1-50 7
" 51-137 *8
" 52-138 *9
" 139-240 *14
" 140-240 12
" Alley, ... 1-60 6
Lisbon, ... 1-160 6
" 162-374 9
" 375-407 13
" 412-504 15
Lowell, ... 1-64 2
" 65-128 3

M

Main, ... 1-145 7
" 144-167 6
Main, ... 169-241 *6
" 170-262 *5
" 243-287 *5
" 288-308 *3
" 289-379 *4
" 381-415 *17
Maple, ... 29-97 10
Middle, ... 1-16 17
" 17-96 2
" 97-184 6
" 185-216 10
Milk Lane, ... 3
Mill, ... 1-34 9
" 36-97 13
" ..... N. of Main 7 & 10

O

Oak, ... 1-40 6
" 41-106 5
" 107-192 4
" 193-296 17
Oxford, ... 1-54 8
" 55-148 14

P

Park, ... 1-84 6
" 81-101 *3
" 86-118 *10
" 153-221 *13
" 188-223 *17
" 223-260 15
Pierce, ... 1-36 5
" 38-94 10
" 95-150 12
Pine, ... 1-30 9
" 31-116 10
" 117-178 11
Prescott, ... 4

S

Sabattus, ... 1-61 *5
" 32-82 *4
" 63-81 *11
Shawmut, ... 45-96 11
Spring, ... 15-96 16
Spruce, ... 1-26 13
" 27-50 12
Summer, ... 30-105 16

T

Towle, ... 17

U

Union, ... 4

W

Walnut, ... 1-45 *12
" 2-44 *10
" 46-123 11
Water, ... 7
Winter, ... 15-90 16
Wood, ... 1-70 4
" 71-110 17

SPECIALS.

A

Atkinson Building, ... 9

B

Baldwin, J., & Co., Bobbin M'f'y., ... 7
Baptist Church, ... 5
Bates College, ... 17
" M'f'g Co., ... 9
Blanchard & Twitchell, Saw Mill, ... 3
Bonnaille Block, ... 5
Bowley, F. W., Coal & Wood, ... 2

C

Callahan Block, ... 13
Centennial Block, ... 13
Central Block, ... 6
" Maine General Hospital, ... 3
City Hall, ... 9
" " Hotel, ... 6
Cloutier & Co., Coal & Wood, ... 13
College Block, ... 9
Columbia Woolen Mill, ... 16
Continental Mills, ... 14
Congregational Church, ... 10
Cowan, D., & Co., Woolen Mill, ... 16
Cross, E. W., Beef Warehouse, ... 8
Cumberland Mill, ... 12

D

De Witt Hotel, ... 10
Dickey, H. H., & Son, Belt & Roll Shop, ... 6
Dominican Block, ... 14

E

Ellard, The, ... 9
Exchange Hotel, ... 2

F

Field, E. F., Machine Shop, ... 6
First Baptist Church, ... 12
Fitzgerald, C. T., Pinning Mill, ... 6
French Dominican Church, ... 5

G

Garcelon, The, ... 9
Goss, A. L. & E. P., House Furnish. G'ds, ... 7
Gowan, D., & Co., Woolen Mill, ... 16
G. T. R. R. Depot, &c., ... 8

H

Ham, J. B., & Co., Grist Mill, ... 17
" O. S., Feed Mill, ... 8
Harper & Goucin, Wood Yard, ... 5
Hayes, J. L., & Co., Store House, ... 7
Healy Asylum, ... 10
High School, ... 4
Hildreth & Mosley, Overall Factory, ... 6
Hill M'f'g Co., ... 13
Hodgkins, Frost & Adams, Bank & D. Fac. 8
Hotel Atwood, ... 7
" Lee, ... 6
" Rockingham, ... 6

J

Jones Block, ... 7
Jordan-Frost Lumber Co., ... 3
Journal Block, ... 6

K

Kimball, E. H., Coal & Wood, ... 8

L

Lewiston & Auburn Ice Co., ... 2
" " St. R. R. Plant, ... 2
" Journal Printing, ... 6
" Machine Co., ... 17
" Mills, ... 8
" Monumental Works, ... 2
" Opera House, ... 16
" Water Works, ... 16
Lincoln Mills, ... 16
Lyceum Hall Block, ... 6

M

M. C. R. R. Depot & Locomot. House, ... 7
" " " " Upper Station, ... 2
Methodist Episcopal Church, ... 3
Meslo Hall, ... 6

N

National Shoe Makers, ... 7
Newman, O., & Co., Ice Houses, ... 2
Norton, O. A., Wood Yard, ... 7

O

Odd Fellows Block, ... 9
Osgood Flats, ... 9

P

Park Hotel, ... 6
" St. Methodist Church, ... 6
Pillsbury Block, ... 9
Pine St. Free Will Baptist Church, ... 10
Pingree, R. C., Planing Mill, &c., ... 2 & 7
Public School, cor. Bates & Oak Sts., ... 6
" " 263 Bates St., ... 12
" " Main St., ... 3
" " Ash St., ... 11

R

Robbins & Williams, Coal Shed, ... 6

S

St. Joseph's Catholic Church, ... 5
" Patrick's Catholic Church, ... 12
Sands Building, ... 6
Savings Bank Block, ... 9
Scratch Block, ... 9
Standard Dry Plate Co., ... 10
Stanley Block, ... 10

T

Tract Block, ... 9
Trinity Episc. Church, ... 12

U

Union Block, ... 6
U. S. Post Office, ... 10
Universalist Church, ... 10

W

Wade & Dunton, Carriage Factory, ... 6
Wood, J. N., Coal & Wood, ... 2 & 17

* Indicates only one side of Street shown.

Map Division
JUL 1935
Library of Congress

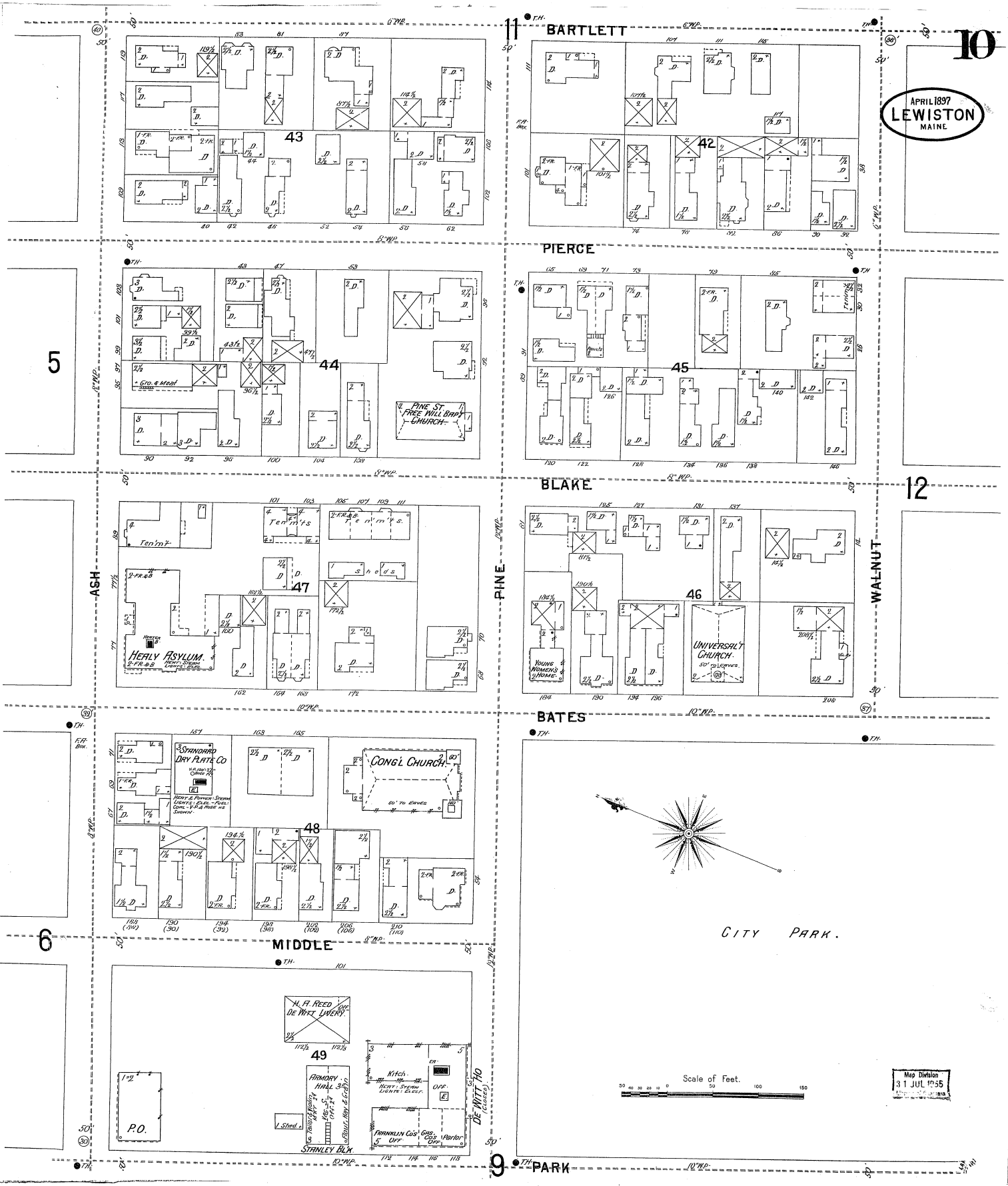
10
APRIL 1897
LEWISTON
MAINE
11
BARTLETT
PIERCE
BLAKE
BATES
MIDDLE
PARK
ASH
PINE
WALNUT
5
6
9
12
43
42
44
45
47
46
48
49
PINE ST. FREE WILL BAP'T CHURCH
HEALY ASYLUM
UNIVERSAL'T CHURCH
YOUNG WOMEN'S HOME
STANDARD DRY PLATE CO
CONG'L CHURCH
H. A. REED DE WITT LIVERY
ARMORY HALL
STANLEY BLK
P.O.
DE WITT HO (CLOSED)
FRANKLIN CO'S OFF
CITY PARK.
Scale of Feet.
Map Division
31 JUL 1955

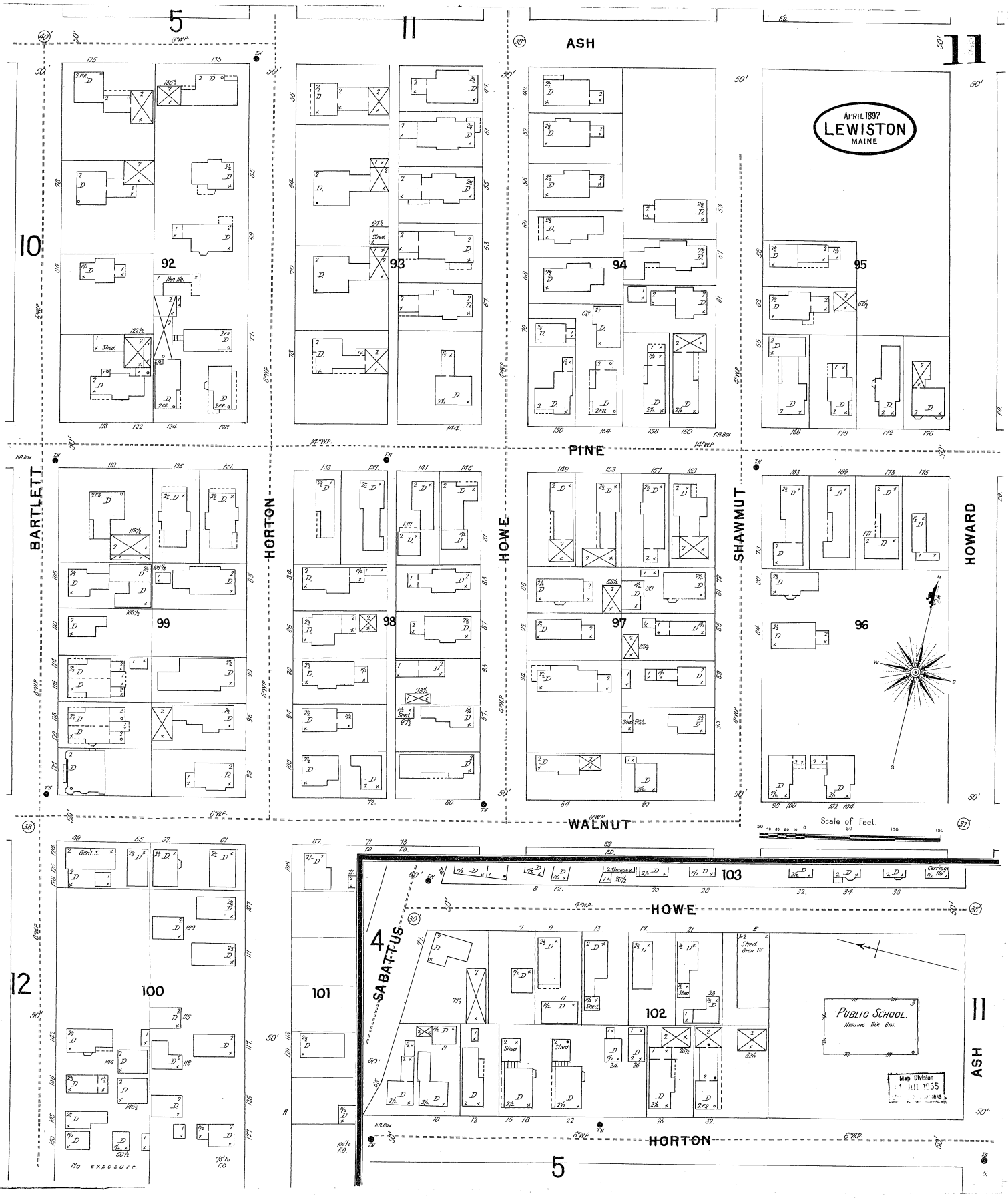
APRIL 1897
LEWISTON
MAINE
ASH
PINE
WALNUT
HOWE
HORTON
BARTLETT
HOWARD
SHAWMUT
SABATTUS
PUBLIC SCHOOL.
Scale of Feet.
Map Division
JUL 1935

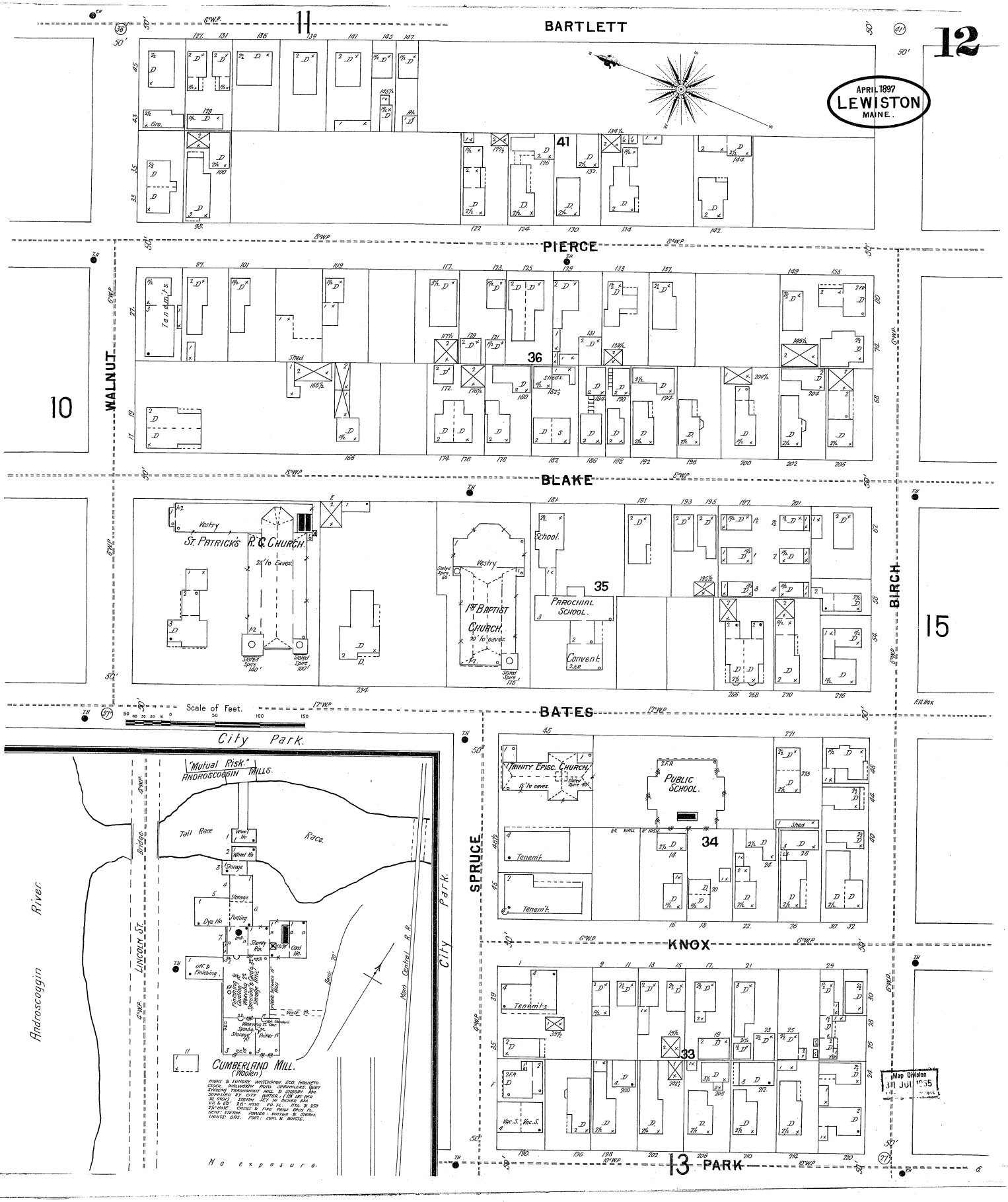

12
APRIL 1897
LEWISTON
MAINE.
BARTLETT
PIERCE
BLAKE
BATES
KNOX
PARK
WALNUT
BIRCH
SPRUCE
10
11
13
15
41
36
35
34
33
Scale of Feet.
City Park.
"Mutual Risk."
ANDROSCOGGIN MILLS.
Tail Race
Race.
Androscoggin River.
LINCOLN ST.
Bridge.
City Park.
Main Central R.R.
CUMBERLAND MILL.
(Woolen)
No exposure.
ST. PATRICK'S R.C. CHURCH.
1ST BAPTIST CHURCH.
PAROCHIAL SCHOOL.
PUBLIC SCHOOL.
TRINITY EPISC. CHURCH.
Tenem't.
Tenem'ts.
Vestry
School.
Convent.
Shed.
Map Division

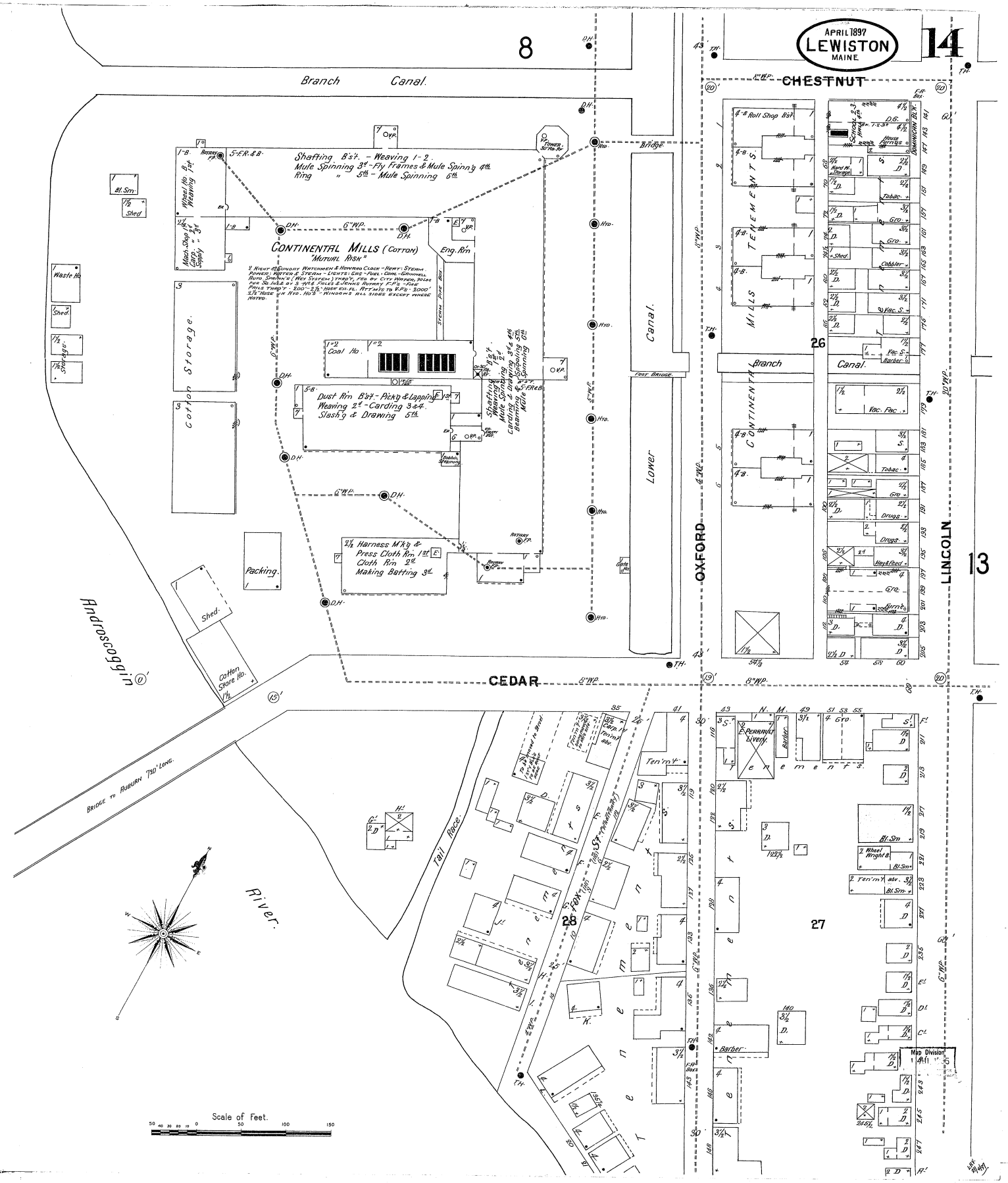

APRIL 1897
LEWISTON
MAINE
14
8
Branch Canal.
CHESTNUT
Shafting B's't. - Weaving 1-2.
Mule Spinning 3d - Fly Frames & Mule Spinn'g 4th
Ring " 5th - Mule Spinning 6th
CONTINENTAL MILLS (COTTON)
"MUTUAL RISK"
Coal Ho.
Dust Rm B's't - Pick'g & Lapping
Weaving 2d - Carding 3 & 4.
Slash'g & Drawing 5th
2½ Harness M'k'g &
Press Cloth Rm 1st
Cloth Rm 2d
Making Batting 3d
Cotton Storage.
Packing.
Shed.
Cotton Store Ho.
Waste Ho
Bridge
Lower Canal.
Foot Bridge
Roll Shop B's't
Continental Mills Tenements
Branch Canal.
26
OXFORD
LINCOLN
13
CEDAR
Androscoggin
River.
Bridge to Auburn 720' Long.
Tail Race.
Fox St.
28
27
E. Perrault Livery.
Barber
Map Division
Scale of Feet.

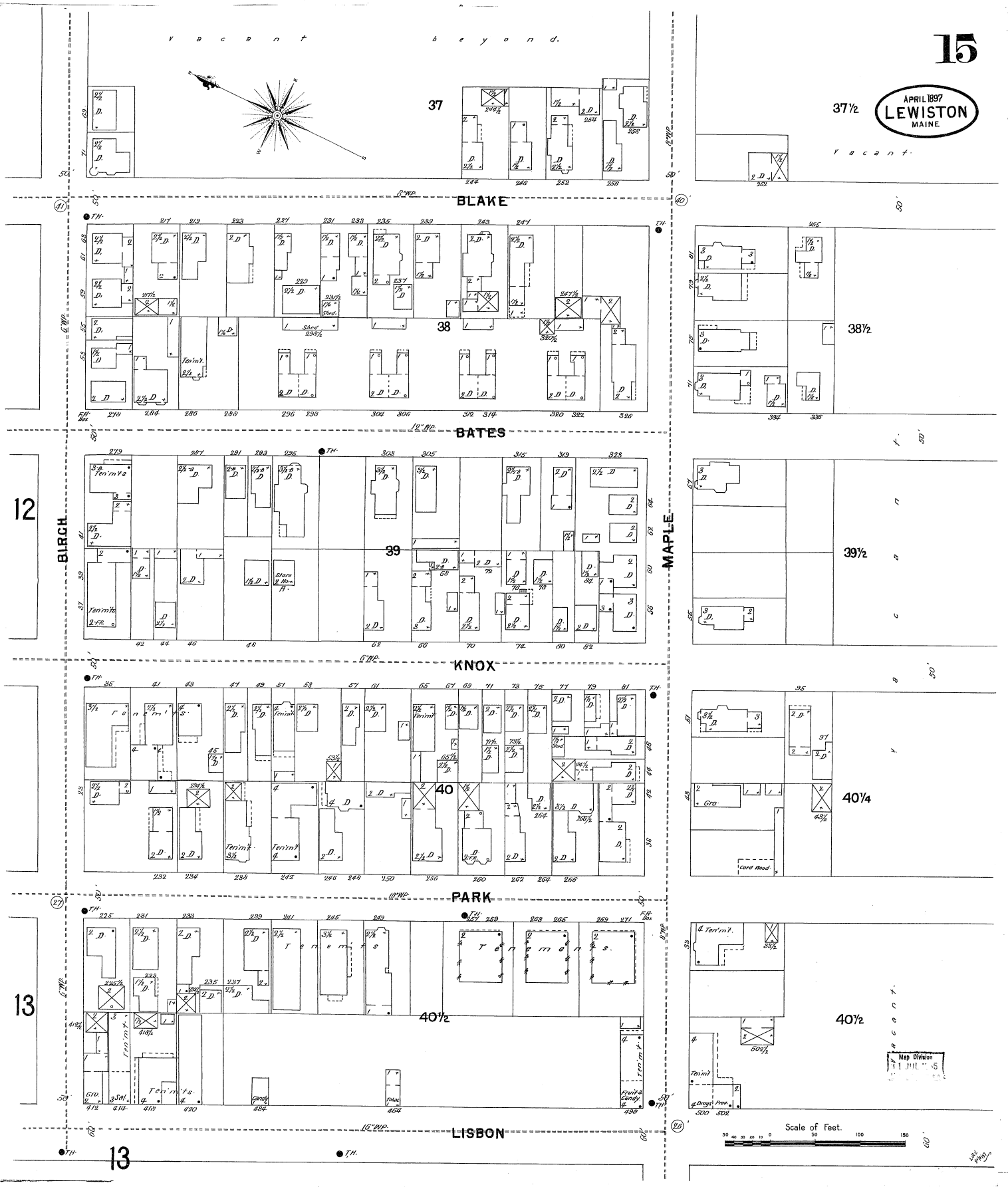
15
APRIL 1897
LEWISTON
MAINE
vacant beyond.
37
37½
vacant
BLAKE
38
38½
BATES
BIRCH
MAPLE
12
39
39½
KNOX
40
40¼
PARK
13
40½
LISBON
Scale of Feet.
Map Division

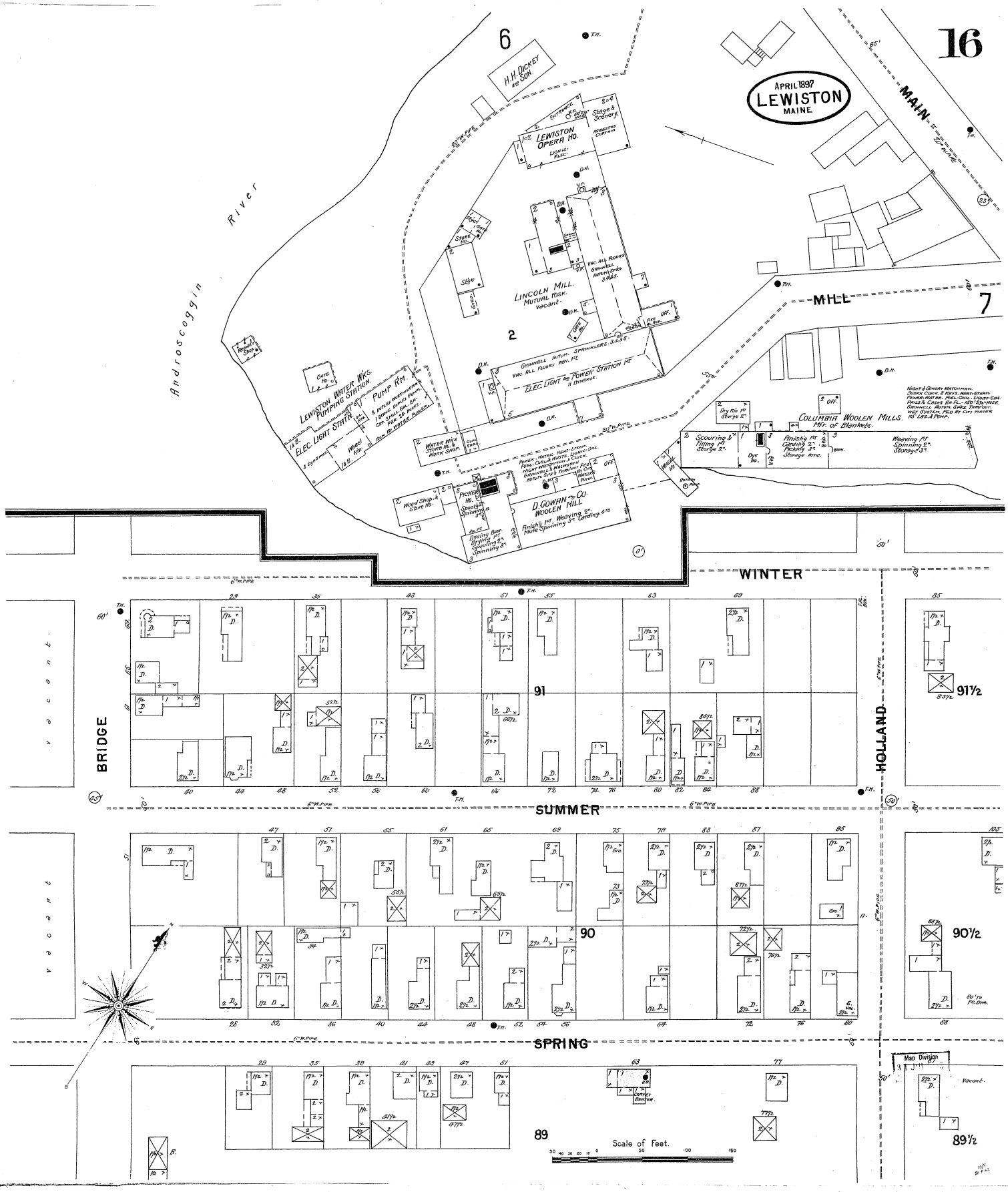
16
APRIL 1897
LEWISTON
MAINE
6
7
2
MAIN
MILL
WINTER
SUMMER
SPRING
BRIDGE
HOLLAND
Androscoggin River
H. H. DICKEY & SON.
LEWISTON OPERA HO.
LINCOLN MILL.
MUTUAL RISK.
Vacant.
LEWISTON WATER WKS. PUMPING STATION.
PUMP RM.
ELEC. LIGHT STATN.
ELEC. LIGHT & POWER STATION
D. GOWAN & CO. WOOLEN MILL
COLUMBIA WOOLEN MILLS.
Mfr. of Blankets.
Vacant
91
90
89
91½
90½
89½
Map Division
Scale of Feet.

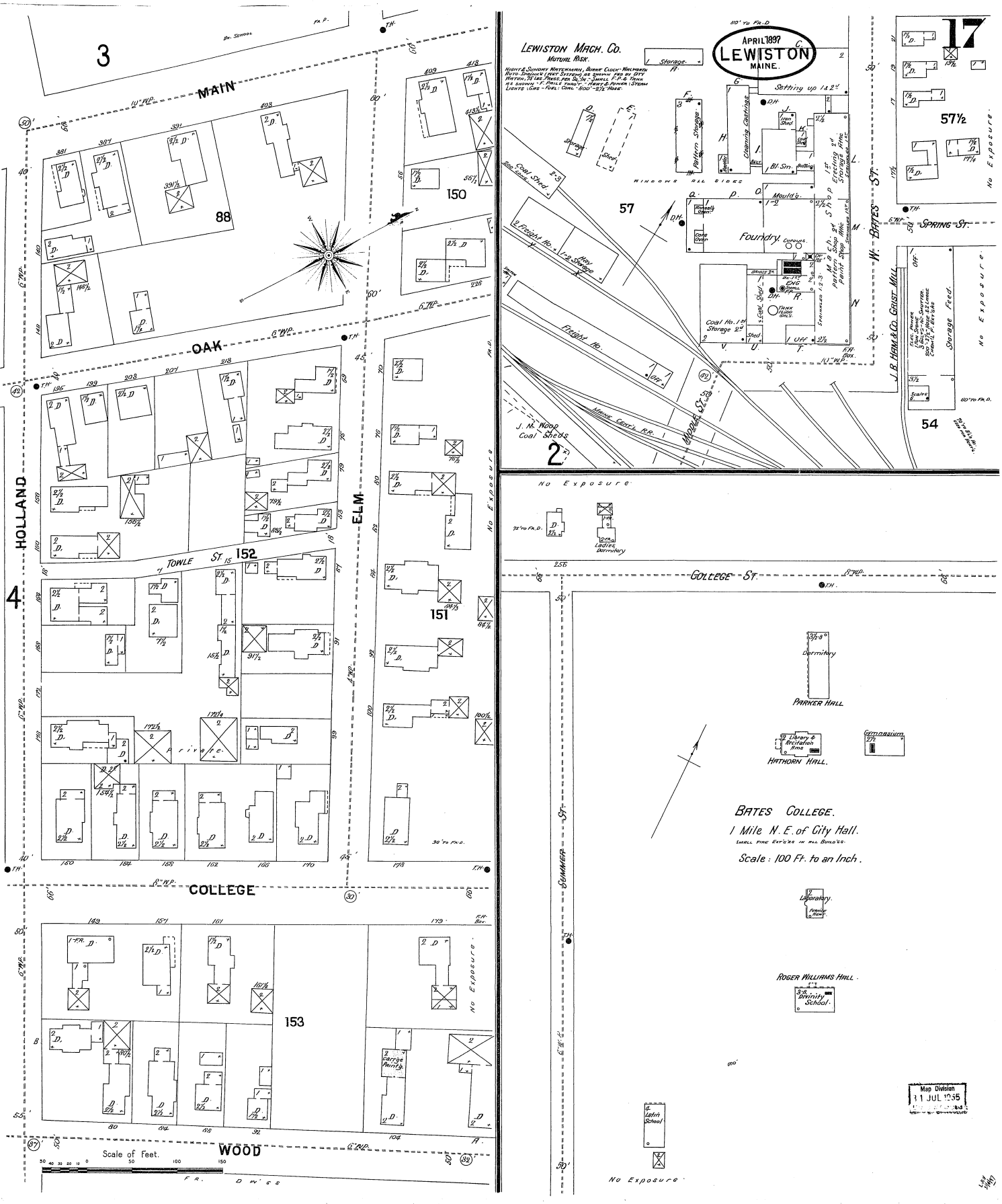

APRIL 1897
LEWISTON
MAINE.
LEWISTON MACH. CO.
MUTUAL RISK.
MAIN
OAK
HOLLAND
ELM
COLLEGE
WOOD
TOWLE ST.
Scale of Feet.
Foundry
Coal Shed
Freight Ho.
Storage
Pattern Storage
Cleaning Castings
Setting up 1 & 2d
Mach. Shop
Pattern Shop
Paint Shop
Coal Ho. 1st Storage 2d
J. N. Wood Coal Sheds
MAINE CENT'L R.R.
MIDDLE ST.
W. BATES ST.
SPRING ST.
J. B. HAM & CO. GRIST MILL
Storage Feed
No Exposure
Ladies Dormitory
GOLLEGE ST.
SUMMER ST.
PARKER HALL
HATHORN HALL
Library & Recitation Rms
Gymnasium
BATES COLLEGE.
1 Mile N. E. of City Hall.
SMALL FIRE EXT'G'RS IN ALL BUILD'GS.
Scale: 100 Ft. to an Inch.
Laboratory
ROGER WILLIAMS HALL
Divinity School
Latin School
Map Division
31 JUL 1955

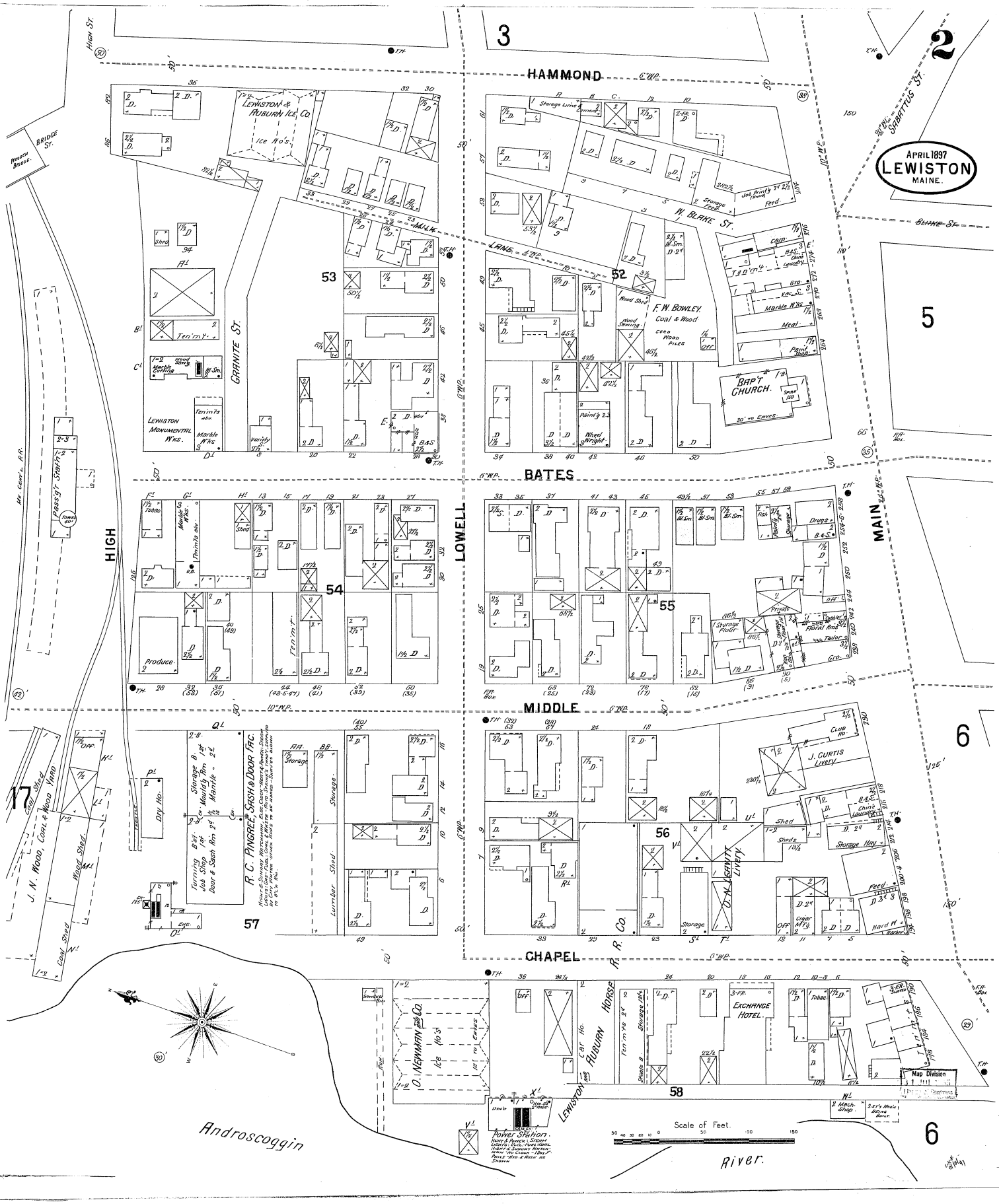

APRIL 1897
LEWISTON
MAINE.
HAMMOND
BATES
MIDDLE
CHAPEL
HIGH
LOWELL
MAIN
GRANITE ST.
W. BLAKE ST.
SABATTUS ST.
BLIKE ST.
MILK LANE
HIGH ST.
BRIDGE ST.
LEWISTON & AUBURN ICE CO.
LEWISTON MONUMENTAL W'KS.
F. W. BOWLEY
Coal & Wood
BAP'T CHURCH.
R. C. PINGREE, SASH & DOOR FAC.
J. N. WOOD, COAL & WOOD YARD
J. CURTIS Livery
O. N. LEANTY Livery
O. NEWMAN AND CO.
AUBURN HORSE R. R. CO.
EXCHANGE HOTEL.
LEWISTON
Power Station
Androscoggin
River.
Scale of Feet.
Map Division

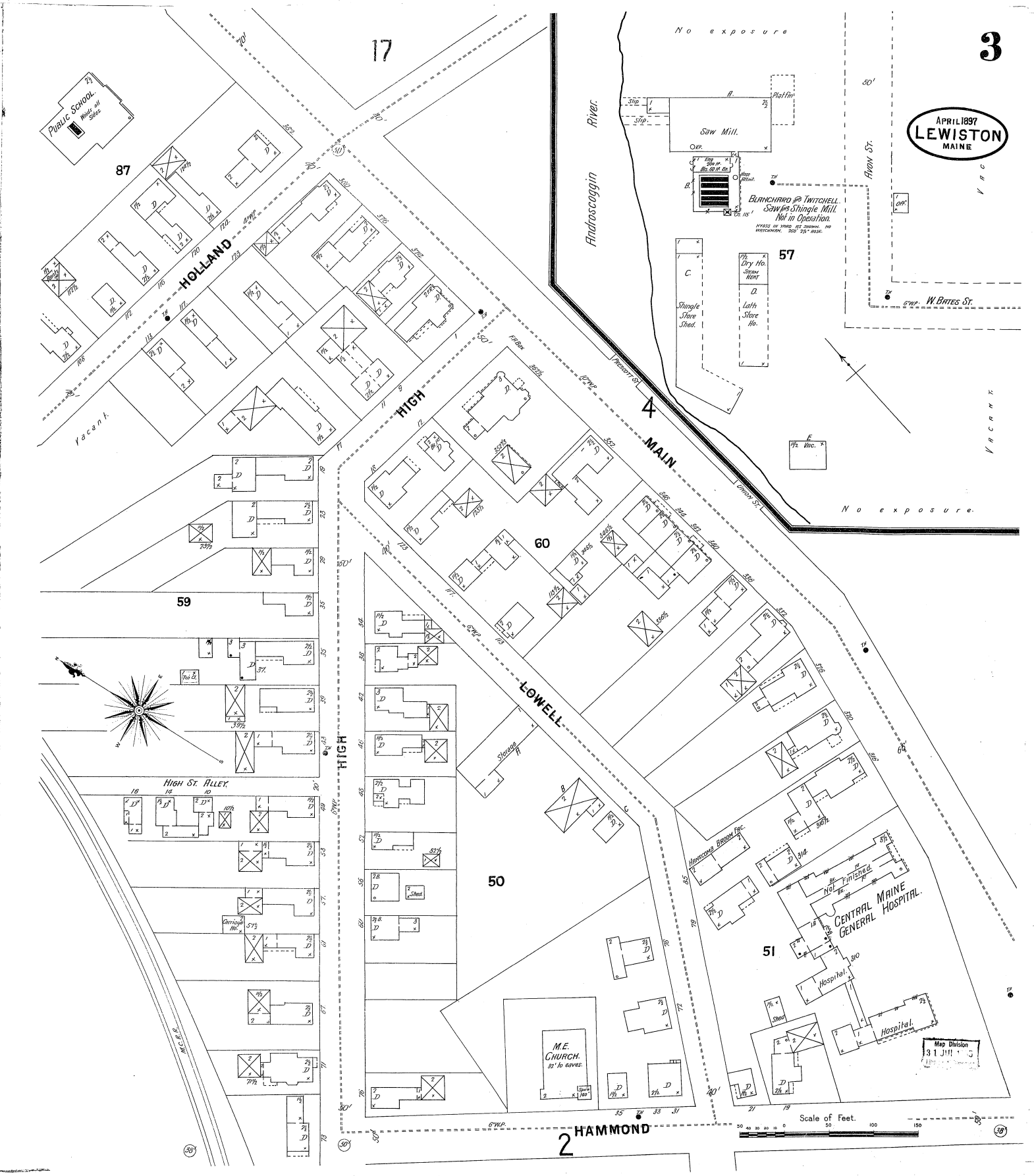
3
APRIL 1897
LEWISTON
MAINE
17
87
PUBLIC SCHOOL.
Winds all Sides.
HOLLAND
HIGH
MAIN
LOWELL
HIGH
HAMMOND
4
2
Androscoggin River.
No exposure
Saw Mill.
Platfm
BLANCHARD AND TWITCHELL.
Saw and Shingle Mill.
Not in Operation.
57
Dry Ho.
Steam Heat
Lath Store Ho.
Shingle Store Shed.
Avon St.
W. BATES ST.
Vacant.
VACANT
PRESCOTT ST.
UNION ST.
No exposure.
60
59
50
51
HIGH ST. ALLEY.
Carriage Ho.
Storage
Shed
M.E. CHURCH.
32' to eaves.
HANSCOMB BROOM FAC.
Not Finished.
CENTRAL MAINE GENERAL HOSPITAL.
Hospital.
Hospital.
Shed
M.C.R.R.
Map Division
Scale of Feet.

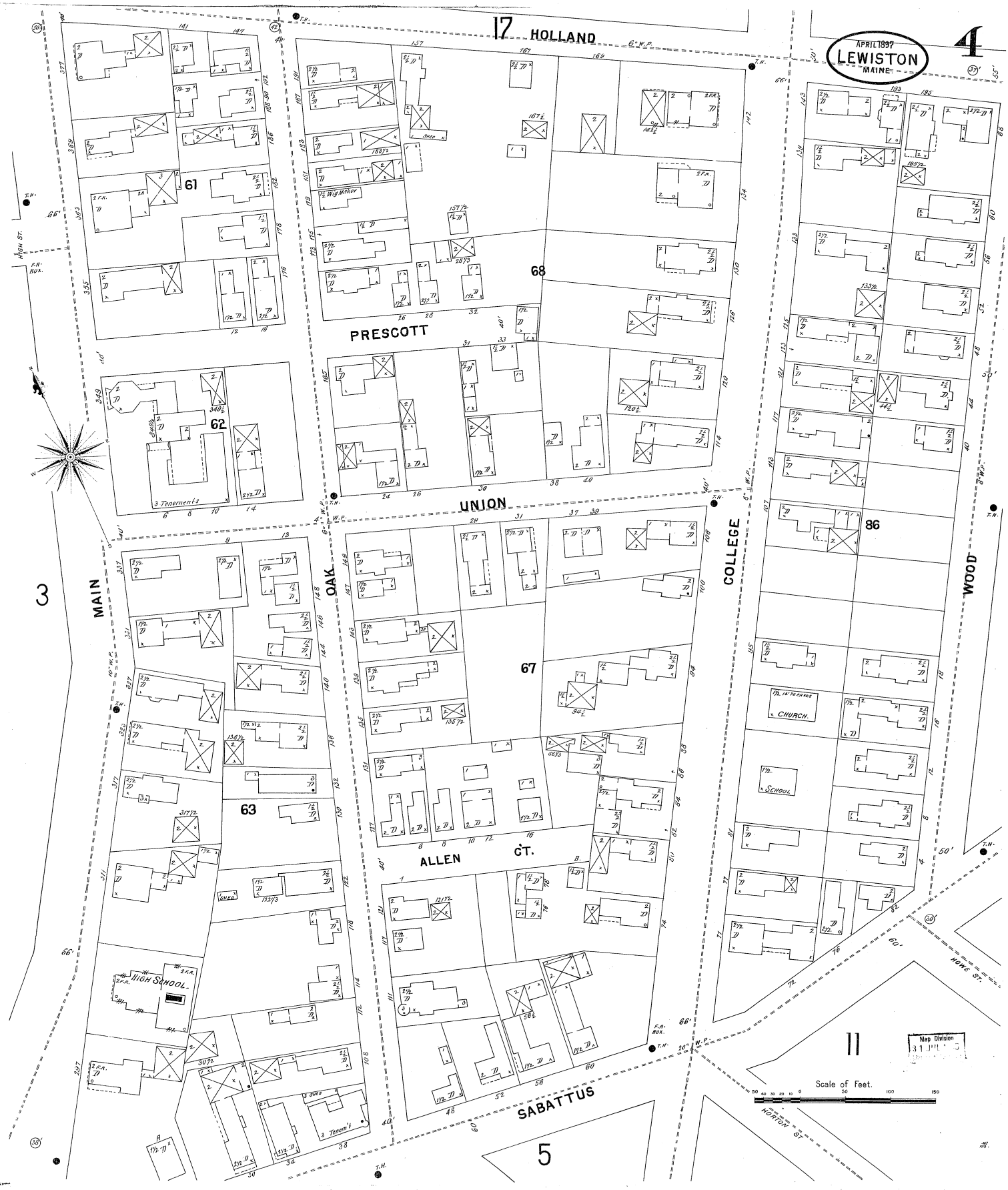
APRIL 1897
LEWISTON
MAINE
4
17
HOLLAND
PRESCOTT
UNION
MAIN
OAK
COLLEGE
WOOD
ALLEN
CT.
SABATTUS
HOWE ST.
HORTON ST.
HIGH ST.
61
62
63
67
68
86
3
5
11
CHURCH.
SCHOOL
HIGH SCHOOL
3 Tenements
Map Division
Scale of Feet.

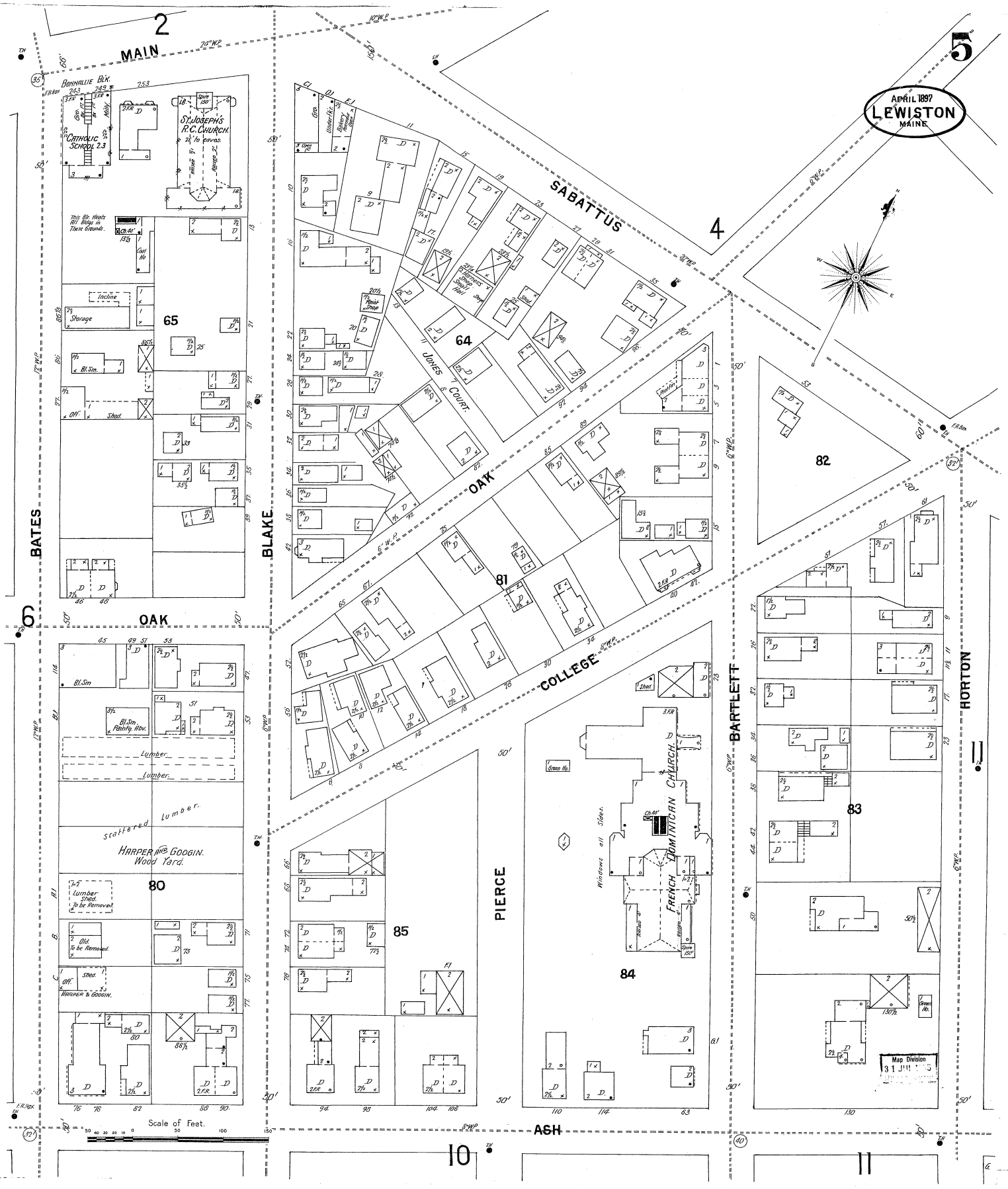

APRIL 1897
LEWISTON
MAINE
MAIN
SABATTUS
OAK
COLLEGE
BATES
BLAKE
PIERCE
BARTLETT
HORTON
ASH
JONES COURT
BONNALLIE BLK.
CATHOLIC SCHOOL 2.3
ST. JOSEPH'S R.C. CHURCH.
This Blk. Heats All Bldgs in These Grounds.
Incline
Storage
Bl. Sm.
Off.
Shed.
Paint Shop
Harness Shop
Shell Hall
Bl. Sm.
Bl. Sm. Painting Abv.
Lumber
Scattered Lumber.
HARPER AND GOOGIN. Wood Yard.
Lumber Shed. To be Removed.
Old. To be Removed.
Harper & Googin.
FRENCH DOMINICAN CHURCH.
Windows all Sides.
Green Ho.
Map Division
Scale of Feet.
2
4
5
6
10
11
64
65
80
81
82
83
84
85

APRIL 1897
LEWISTON
MAINE.
HAY MARKET SQUARE.
MAIN
CANAL
LISBON
PARK
MIDDLE
BATES
OAK
ASH
Main Canal.
CHAPEL ST.
MIDDLE ST.
H.H. DICKEY & SON
Belt & Roll Shop.
Gate Ho.
CENTRAL BL'K.
JOURNAL BL'K.
UNION BL'K.
LIVELY HALL BL'K.
MUSIC HALL
WADE DUNTON Carriage Fac.
J. F. FAIRBANKS' Board'g & Sale.
PARK ST. METH. CHURCH
HILDRETH & MOSLEY Overall Fac.
C. V. CLARK Livery
GEO. H. CURTIS Livery
HOTEL LEO.
PUBLIC SCHOOL.
CITY STREET CLEANER
C. T. FITSGERALD'S Planing Mill
HOTEL ROCKINGHAM
ROBBINS & WILLIAMS
FIRE DEPT.
A. C. SCRIBNER Livery
E. F. FIELD Mach. Shop
SANDS BLDG.
Carriage Repos'y
Livery
Lumber Storage
Lumber Sheds
Planing 1st
Wood Sawing
Coal Shed
Card Wood
Scale of Feet.
Map Division

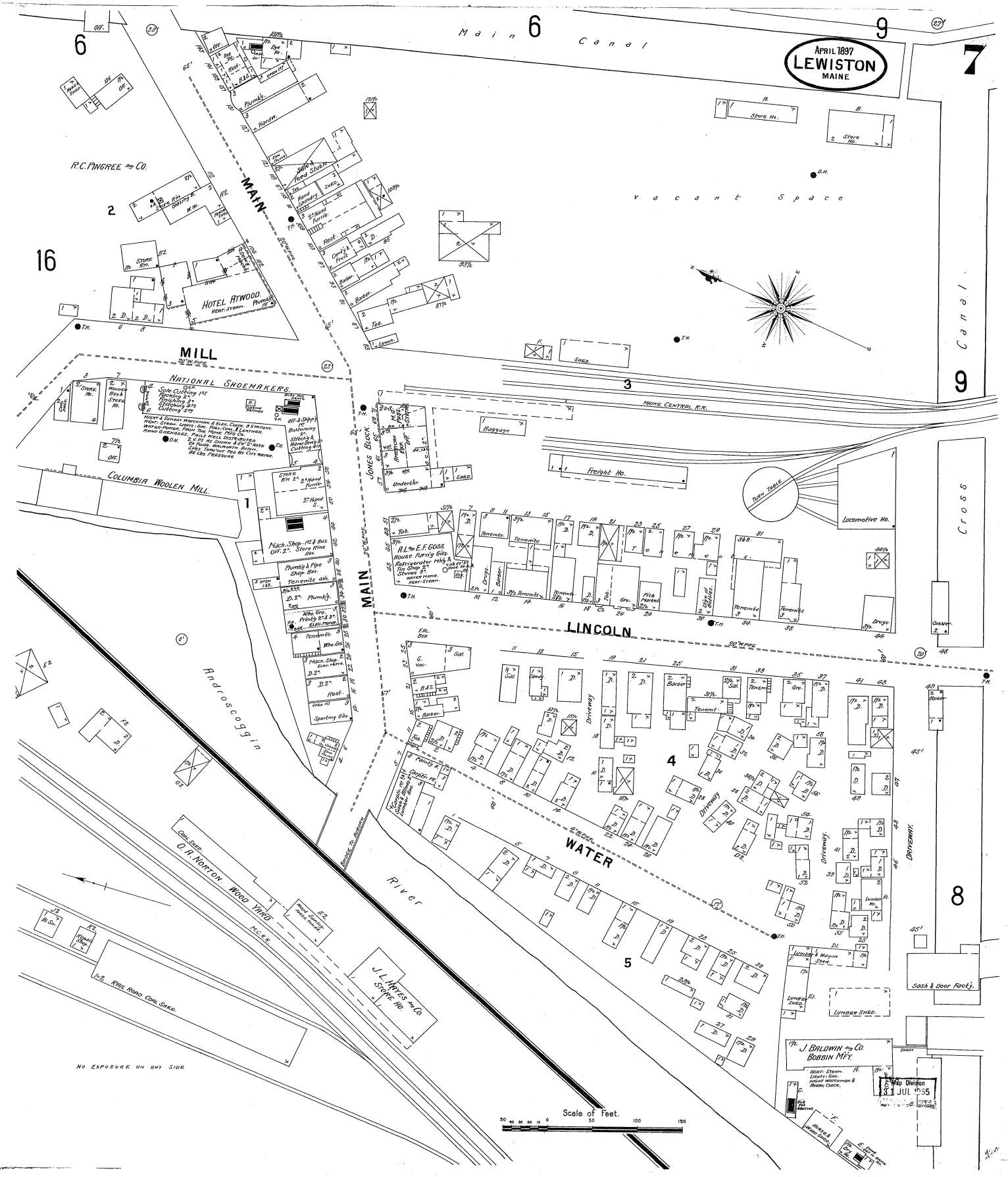

APRIL 1897
LEWISTON
MAINE
Main Canal
Vacant Space
Cross Canal
R.C. PINGREE AND CO.
HOTEL ATWOOD
HEAT. STEAM.
MAIN
MILL
NATIONAL SHOEMAKERS
COLUMBIA WOOLEN MILL
JONES BLOCK
MAINE CENTRAL R.R.
Freight Ho.
Locomotive Ho.
TURN TABLE
A.L. AND E.F. GOSS
House Furn'g Gds.
Refrigerator Mkg.
Tin Shop 2"
Stoves 3"
LINCOLN
WATER
Androscoggin River
O.A. NORTON WOOD YARD
M.C.R.R.
J.L. HAYES AND CO.
STORE HO.
RAIL ROAD COAL SHED
J. BALDWIN AND CO.
BOBBIN MFY.
Sash & Door Facty.
LUMBER SHED
Driveway
NO EXPOSURE ON ANY SIDE
Scale of Feet.
Map Division
31 JUL 1955

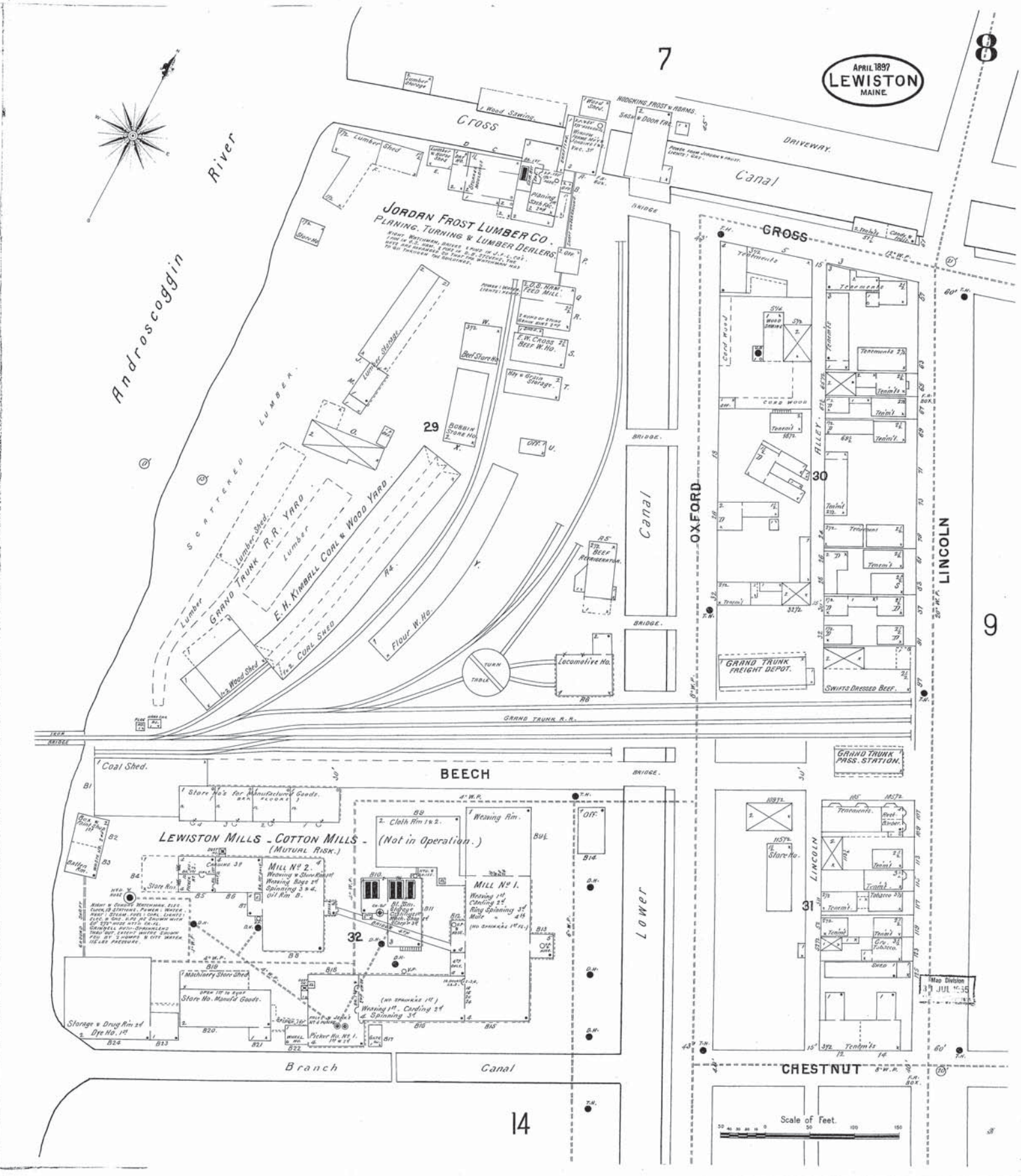

APRIL 1897
LEWISTON
MAINE
7
8
9
14
Androscoggin River
Cross
Canal
DRIVEWAY
JORDAN FROST LUMBER CO.
PLANING, TURNING & LUMBER DEALERS.
HODGKINS, FROST & ADAMS.
SASH & DOOR FAC.
Wood Sawing.
Lumber Shed
Planing
Store Ho.
O.S. HAM FEED MILL.
E.W. CROSS BEEF W. HO.
Beef Store Ho.
Hay & Grain Storage.
BOBBIN STORE HO.
Lumber Storage
SCATTERED LUMBER
GRAND TRUNK R.R. YARD
E.H. KIMBALL COAL & WOOD YARD
Lumber Shed
Lumber
Wood Shed
COAL SHED
Flour W. Ho.
TURN TABLE
Locomotive Ho.
BEEF REFRIGERATOR.
BRIDGE
Canal
OXFORD
CROSS
ALLEY
LINCOLN
GRAND TRUNK FREIGHT DEPOT.
SWIFTS DRESSED BEEF.
GRAND TRUNK R.R.
GRAND TRUNK PASS. STATION.
Coal Shed.
BEECH
Store Ho's for Manufactured Goods.
LEWISTON MILLS - COTTON MILLS - (Not in Operation.)
(MUTUAL RISK.)
MILL No 2.
Weaving & Store Rm 1st
Weaving Bags 2d
Spinning 3 & 4.
Oil Rm B.
Cloth Rm 1 & 2.
Weaving Rm.
MILL No 1.
Weaving 1st
Carding 2d
Ring Spinning 3d
Mule 4th
Machinery Store Shed
Store Ho. Manuf'd Goods.
Storage & Drug Rm 2d
Dye Ho. 1st
Picker Ho. No 1.
Weaving 1st. Carding 2d
Spinning 3d
Lower
Branch
Canal
CHESTNUT
Store Ho.
Tenements
Tenem't
Tobacco
Gro. Tobacco.
Map Division
31 JUL 1935
Scale of Feet.

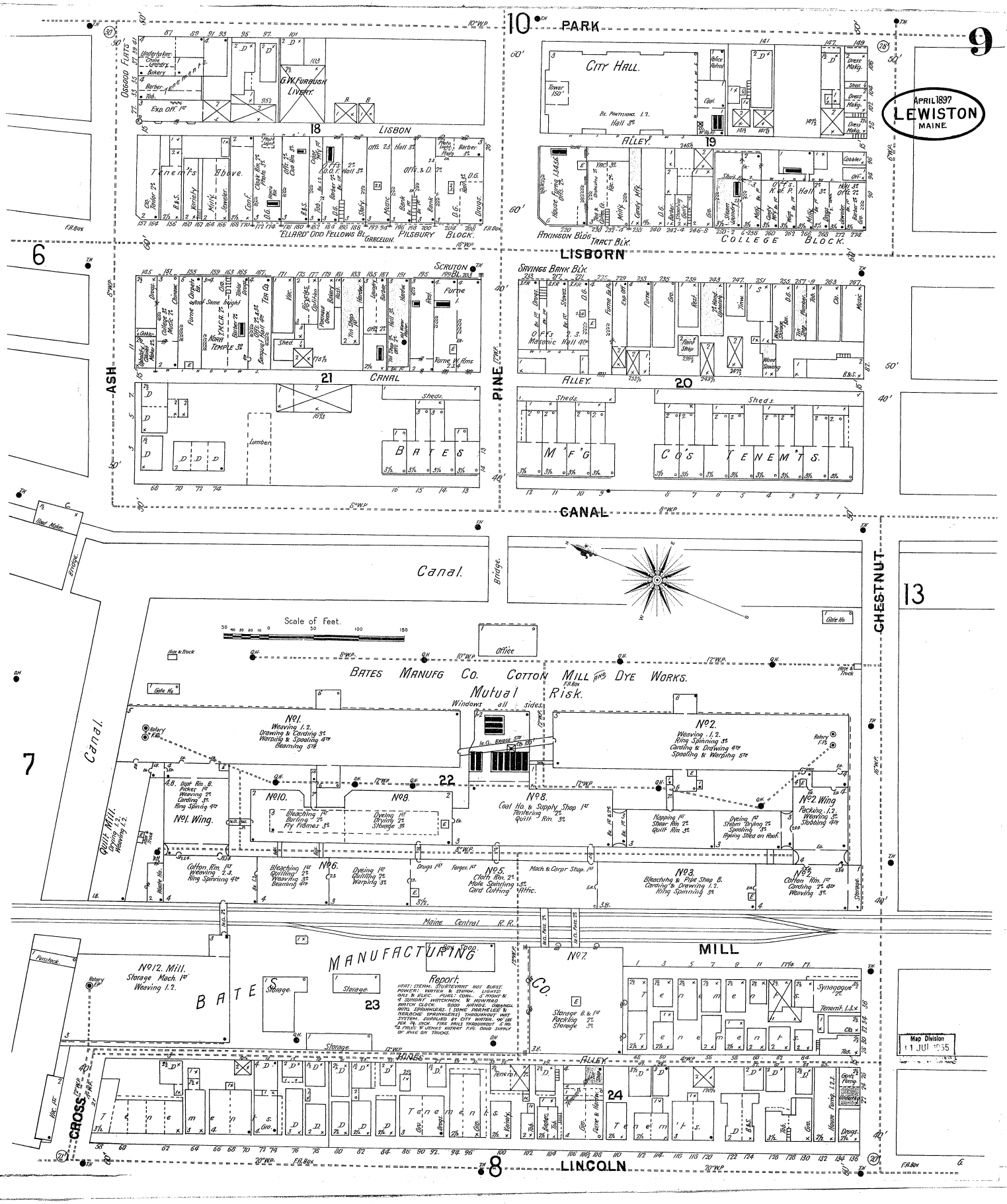

APRIL 1897
LEWISTON
MAINE
PARK
LISBON
CANAL
ASH
PINE
CHESTNUT
CROSS
LINCOLN
MILL
ALLEY
CITY HALL
G.W. FURBUSH LIVERY
ELLARD' ODD FELLOWS BL.
PILSBURY BLOCK
ATKINSON BLDG
TRACT BLK.
COLLEGE BLOCK
SCRUTON BL.
SAVINGS BANK BLK.
BATES
M'F'G
CO'S TENEM'TS.
Canal.
Scale of Feet.
BATES MANUFG CO. COTTON MILL AND DYE WORKS.
Mutual Risk.
Windows all sides.
No1. Weaving 1.2. Drawing & Carding 3d Warping & Spooling 4th Beaming 5th
No2. Weaving 1.2. Ring Spinning 3d Carding & Drawing 4th Spooling & Warping 5th
No1. Wing.
No2. Wing
No8. Coal Ho. & Supply Shop 1st Tentering 2d Quilt Rm. 3d
No10.
No9.
No6.
No5. Cloth Rm. 2d Mule Spinning 3d Card Cutting Attic.
No3. Bleaching & Pipe Shop B. Carding & Drawing 1.2. Ring Spinning 3d
No12. Mill. Storage Mach. 1st Weaving 1.2.
BATES MANUFACTURING CO.
Report.
No7.
Storage B. & 1st Packing 2d Storage 3d
Maine Central R.R.
Map Division
11 JUL 1955